

5 Twp. 12 R. 16

and  
Washington  
TWP 13 R

**Copco**

#1

GE

NOTE

BOOK

STARR TWP 12 R 16

SEC = 1

SUNDAY CREEK COAL Co	LOTS 1-23	327.40 ✓ <del>406</del>	VOL 51 P 326 328
FULLER JOHN			
<del>CLARK IIA</del>	LOT 4	24.5	97-129 VOL 80 P 399
Mc DANIEL GLEN			
STARR JACKSON MINING Co	LOT 5	227.50	93-460. VOL 83 P 24
FULLER JOHN CARROLL			
CHESSEBROUGH W <sup>M</sup>	LOT 3	69 <del>75</del>	100-115 <del>98-274</del> VOL 87 P 594
BARNHART EARL	PT LOT 1	3.60 ✓	VOL 106-493
FULLER JOHN	LOT 4 PT	6	VOL 109-418

Starr Section 1 is missing from this book.  
This page has been copied from DRB #2

Starr Trp. Sec 2.

<sup>PO</sup> Sunday Creek Coal Co. Lots 1-2-5-6 510 a Vol 51 <sup>326</sup> <sub>328</sub>

AN DONALD, Lots 3-4 36.62 a <sup>PO</sup> Vol 59 ~~Vol 91-462~~

Hummel, Etta L Trustee Lot 3-4 Pts. Coal only 73.25 a V. 79 P. 435

Hawson, Edgar Lots 3-4 Pts. <sup>PO</sup> 36.63 a 42 - 622 ✓

CHESSEY HELENS Lots 3-4 Pts 41 a Vol 80 103 a Vol 81-576

WOLF CHAS  
~~FULLER JOHN~~ Lot 4 Pt X 2.02 a <sup>PO</sup> Vol 90 ~~627~~ 97-379

Hammon, C. H. Lot 4 Pt. Coal Int.

LEWIS JACK  
TRAUGH 90 DELPHIA  
SKIVERS GENE 50.72 a Vol 84-58 <sup>104-244</sup> <sub>100-36</sub>

Jay, H.C. Lot 4 Pt. Coal Int.

Entered on Record  
SEP 9 - 1942  
A. J. Bratton  
Reporter, Hocking County, O.

Starr Twp Sec. 3

93-400

3

LEVERING MARCUS  
NICHOLS ROY E. Lot 3-R16 0.50 a <sup>PO</sup> Vol 86 P 111

The Sunday Creek Coal Co. Lot 1 81 a <sup>PO</sup> Vol. 51 - P. 326. ✓

WHITE, RENO & HAZEL NESW ✓ 40 Vol 81 P 64 ✓  
" " " " SESW & SWSW & NWSW ✓ 88 " " 88-331 ✓

EDWARDS LESTER SW & SW-SW & NW-SW ✓ 32 ✓ Vol 54 P 600 ✓  
EDWARDS LESTER

Dennis Lulu V. Coal Int Vol. 78 - 472 ✓  
STEPHENSON HARRY  
STEER J.O.

Wilson, T.H. Lot 2 Pt 104.5 a <sup>PO</sup> Vol 75-89 Vol 104-489  
STEER J.O.

Wilson, T.H. Lot 2 Pt ✓ 26.5 a <sup>PO</sup> Vol 95-218  
93-133  
91-557

? McClain, Henry MATT Lot 5 v 96 a <sup>PO</sup> Vol 33 P 245 ✓

Skivers, Arthur & Luther Lot 5 Pt. 41 a <sup>PO</sup> (Vol 57 - 429) ✓

ALLEN FRANK R. Lots 4-5 Pts 5 a <sup>PO</sup> Vol 90 - P-399  
SKIVERS LUTHER

Poston, Belle G Lot 6 116.5 a <sup>PO</sup> <sup>PO</sup> Vol 96-170  
V 67-603 ✓  
J-565

STUMBAGH EARL Lot 4 Pt. 3 a <sup>PO</sup> Vol 86 P 110 ✓

LEVERING MARCUS Lot-2 Pt 10.22 Vol-95-312

HILLIS FARMS Pt Lot 2 22.88 Vol-101-377

SKIVER LUTHER WAS SCHOOL HOUSE 36 Vol-102-79

SA  
ALC

he

SA

Starr Twp. Sec 4

- ~~McCLAIN JOHN R.~~ E.  $\frac{1}{2}$  NW 73 a <sup>PO</sup> ✓ Vol. 92-426  
~~McCLAIN JOHN R.~~ Lot 2 P<sup>1/2</sup> 39.5 a <sup>PO</sup> ✓ Vol. 92-426  
 The Preston Oil Co. Working Int. oil  
~~LYATES GERALD~~ ✓  
~~BAILEY MARION~~ W  $\frac{1}{2}$  NW. Royalty Oil <sup>PO</sup> 81 a ✓ Vol. ~~92-105~~ <sup>101-595</sup>  
 The Preston Oil Co. Working Int oil  
~~CARPENTER O.B.~~ ✓  
~~Gandee, Mattie & Nimou, Juanita,~~ Lot 2 P<sup>1/2</sup> 32.5 a ✓ Vol. ~~78-44~~ <sup>98-26</sup>  
~~Skivers, Arthur & Luther~~ Lot 1 <sup>PO</sup> 15 a ✓ (Vol. 57-429) ✓  
~~GRIFFITH WILBUR~~ ✓  
~~MALONEY FRED~~ ✓ W  $\frac{1}{2}$  SW <sup>PO</sup> 80 a ✓ Vol. ~~90-642~~ <sup>104-</sup>  
~~ROBINETTE G.W.~~ ✓  
~~BARBER HERBERT~~ ✓  
~~KEPLAR ARTHUR~~ E  $\frac{1}{2}$  S.E. 41.15 a ✓ Vol. ~~86-651~~ <sup>104-491</sup>  
~~SHARP STACEY~~ ✓  
~~Wolfe, CHAS~~ W. P<sup>1/2</sup> E.  $\frac{1}{2}$  SW ✓ 3 a <sup>PO</sup> ✓ Vol. ~~52 P 590~~ <sup>102-214</sup>  
~~Campbell Perry C.~~ P<sup>1/2</sup> E.  $\frac{1}{2}$  SW. ✓ 80 a <sup>PO</sup> ✓ Vol. 40 P 512 ✓  
~~Wolfe, Cafe~~ <sup>JOSEPH</sup> P<sup>1/2</sup> E.  $\frac{1}{2}$  68 a ✓ <sup>PO</sup> X Vol. 35 P 206 ✓  
~~SHARP STACY~~ ✓  
~~Woolery, Margaret V.~~ P<sup>1/2</sup> E.  $\frac{1}{2}$  ✓ 6 a <sup>PO</sup> ✓ Vol. ~~75 P 318~~ <sup>97-122</sup>  
~~HITCHINGS ERNEST~~ ✓  
~~GLENN ROY~~ P<sup>1/2</sup> NE- $\frac{1}{4}$  75.35 a <sup>PO</sup> X Vol. ~~91-512~~ <sup>94-638</sup>  
~~U.S.A.~~ P<sup>1/2</sup> NE.  $\frac{1}{4}$  0.50 a <sup>PO</sup> ✓ Vol. 74 P 628 ✓  
~~SHARP STACY~~ ✓  
~~Woolery Mrs. Margaret~~ P<sup>1/2</sup> NE.  $\frac{1}{4}$  <sup>PO</sup> 50 a ✓ Vol. ~~75 P 415~~ <sup>97-122</sup>

The Preston Oil Co. Working Int Oil

Smith, G.L. P<sup>1/2</sup> E.  $\frac{1}{2}$  (Coal Int)

(over)

Starr Twp Sec 4 (Continued)

Smith, G.L. Pt E $\frac{1}{2}$  (Coal Int)

Smith, G.L. Hammon, C.A. & Feather, Don. Pt E $\frac{1}{2}$  (Coal Int)

THRESS GLENN

S. OF CO. RD

Pt W $\frac{1}{2}$  SW

.75

Vol. 96-421

(5)

A

KAPPLE SIDNEY  
JONES, Elmer L. Lot 3 Pt. ✓ 110 a <sup>96-324</sup> ~~Vol. 53-504~~ ✓ <sup>PO</sup>

NATCO CORP  
HOCKING VALLEY BRICK CO Lot 3 Pt. ✓ 11.62 <sup>99-256</sup> ~~Vol 84 P 44~~

Stires, Fred Lot 3 Pt. ✓ 117.38 a <sup>PO</sup> Vol. 63-138 ✓

Evans, Clifford & Chloe Lot 1 Pt ✓ 7.83 a <sup>PO</sup> Vol. - 61-281 ✓

KEELS WENDEL  
EVANS, THOMAS Lot 1 Pt. 0.17 a <sup>PO</sup> Vol. ~~43-265~~ ✓

~~...~~ Lot 2 Pt. ~~...~~ a <sup>PO</sup>

U.S.A. Lot 2 Pt. 181.15 a <sup>PO</sup> Vol-82-P-92 ✓

New York Coal Co. Lot 1 Pt. 58 a <sup>PO</sup> Vol 77-444-445 ✓

Sunday Creek Coal Co. (Coal Int. only) <sup>work</sup>

J. ETAL  
POLING ~~CHAREN~~ Lot 4 (Royalty oil) <sup>PO</sup> 56a <sup>101-225</sup> Vol- ~~89-13~~ ✓

The Chartiers Oil Co. (Working Int oil)

WOLFE FRED Lot 1 Pt. 16 a <sup>PO</sup> Vol. 91-641-661 ✓

~~...~~ Lot 3 Pt. ~~...~~ a <sup>PO</sup>

NORMAN J.H. ETAL Lot 3 Pt 36 A Vol 85 P 300

|| || || || || 11 2-PT ✓ 65.85 Vol-85 P 300

Starr Trp Sec 6

Evans, Clifford & Chloe Lot 1 Pt 27 a ✓ Vol. - 61 - 281 ✓

WOOD, C.W. Lot 4 Pt 20 a ✓ Vol. 85, P 202 ✓

Hatfield, Vena Lot 4 Pt 20 a ✓ Vol. - 65 - 473 ✓

GRADY with TRUSTEE  
Dew, C.G. Lot 4 Pt 15 a ✓ Vol. - 59 - 142 ✓

United States of America Lot 2 253 a ✓ Vol. - 79 - 432 ✓

MACTO CORP  
HOCKING VALLEY BRICK CO Lot 3 - 282 a ✓ Vol. - 84 - P 44 ✓  
99-256

KAPPLE SIDNEY School Lot 0.12 a ✓ Vol. - 87 - 612 ✓

Jeffrey, Jaubert Lot 3 Pt 0.03 a ✓ Vol. 55 - 596 ✓

NOLFE, FRED Lot 1 Pt. 54 a ✓ Vol. - 91 - 641 ✓

PALING CARL Et al Lot 5 4 a ✓ Vol. 82 - P 13 ✓



Starr Twp sec 7

Alberry, James Edward Lot 4 Pt. 19.56

Vol-93-505

U.S.A.

(Coal only)

94.472

STARR JACKSON MINNING CO.

Lots 1-4 Pt 5-7 Pt. 293.88

83.24

CLYDE ETAL

McDaniel, ~~MARCIA~~ Lot 2 20 a

99- Vol-98-436 747

Ogg, Gerrell & Matilda Lot 8 6.43 a

Vol 78 Page 422

Allen, Joseph Lot 8 Pt. 33.57 a

(Vol. 60 - 359)

The Sunday Creek Coal Co. Lot 6 173 a

(Vol. 51 - 326)

Gabriel, ~~Frank~~ Lot 7 Pt. 19.95 a

(Vol. 100-251 ~~296-48~~)

Gabriel, ~~Frank~~ Lot 7 Pt. 20 a

(Vol. 100-251 ~~48-637~~)

McDaniel, ~~MARCIA~~ Lot 3 60 a

99-251  
98-436  
Vol 97-747

STARR JACKSON MINNING CO.

Co. Lot 7 Pt

(Coal only) Vol 83-P24

Starr Twp. Sec 8

WEINRICH FOREST AGENT ✓ PO 95-234  
RICHARDS MAHLON AGENT ✓ Lot 2 SE-NW & NW NE 95a 89-125 ✓

ATKINSON A.A. ET-AL ✓ W 1/2 NE-PO 84a Vol-81 - P. 459 ✓

S. D. ET-AL ✓ PO 88-178  
Woodard, Arthur E. NE-NE & NE-SE. 84a PO (Vol. 75-566) ✓

The Sunday Creek Coal Co. S 1/2 - SE. (Coal only) 84a PO ✓  
98-422  
58-529

SHEETS JOHN ✓ PO 39.94  
MITCHELL MINNIE G. NE-SE 42a PO (Vol. 75-566) ✓

HYSSELL ANNA A. Lot 1 30a PO Vol-90-574 ✓

U. S. A. STARR JACKSON MINING CO. Lots 3-5 Pts PO 104,86a 83-24 ✓

DERENBERGER EDITH ✓ PO 82-446 100-460  
KERRIGAN, EVA 4. Pt SW 1/4 45.12a PO (Vol 52 P 356) ✓

Peck, Orla C. Pt SW 1/4 37.28a PO (Vol 71-164) ✓

GABRIEL MARIE Pt. SW 1/4 7.91a. [in Sec 7] ✓ 83-P-381  
Vol 78 P 422

Ogg, Garrette & Matilda Pt SW 1/4 ✓ 13.57a PO Vol 79 Page 422 ✓

Allen, Joseph Pt. SW 1/4 21.74a PO ✓ Vol 60 359

Peck, Orla C Pt SW 1/4 ✓ 7.03a PO Vol. 71-163 ✓

Sowers, P. T. & Nellie Lot 4 12a PO Vol 72-52 ✓

KENNARD CHESTER M. Pt SW 1/4 1.50 Vol. 85 P 67

THOMPSON W. D. ✓ PO 104-91  
TRAUGH ELMER & CORA Pt NE SE 2.06 Vol-96-206

Star Twp Sec. 9

505

YOST RALPH e M ✓ Lots 2-5 Pt 168 a ✓ Vol 85 P. 184

So " " " Lot 5 Pt ✓ 45.64 a PO ✓ " " a " "

McDaniel, Geo W. Jr. ✓ Lot 1 111 a PO ✓ Vol 98-436  
~~Vol 26-499~~

H Hysel Anna ✓ Lot 4 170 a PO ✓ Vol 90-574

Hunsacker, IDA ✓ Lot 5 Pt. 16 a PO ✓ ( 88-178 ) ✓

YOST RALPH e M. Lot 3 Pt 72 a PO ✓ Vol 85 P 184

Kern, Lester & Alice Lot 5 Pt. 31 a ✓ Vol 75 - P. 150

Sowers, Paul & Wife Lot 5 Pt 14 a PO ✓ Vol 60 - P 106

Starr Twp. Sec 10

10

YOST RALPH Lots 2-5 Pts 208 a <sup>PO</sup> ✓ Vol 84 P 394 ✓

The Preston Oil Co. Working Int. (oil)

YOST RALPH ✓ Lot 4 Pt. 11a ✓ Vol 85 P 184

Stalter, <sup>ROBT</sup> ~~ROBT~~ ET AL Lot 3 Pt <sup>PO</sup> 135 a ✓ (Vol. 78 p. 532)

YOST RALPH Lot 5 Pt. ✓ 36 a <sup>PO</sup> ✓ Vol 84 P 394

Groves, Theodore & Faye ✓ Lot 3 Pt <sup>PO</sup> 40a ✓ (Vol. 74 p. 193)

YOST RALPH - M. Lot 1 ✓ 55 a <sup>PO</sup> ✓ Vol 85 P 184

Kern, <sup>PO</sup> Lester & Alice ✓ Lot 4 Pt <sup>PO</sup> 6 a ✓ (Vol. 75 p. 150)

Devore, DOROTHY ET AL ✓ Lot 6 Pt 133.5 a <sup>PO</sup> ✓ Vol 58 P 93  
98-309 96-307

YOST RALPH ✓ Lot 6 Pt <sup>PO</sup> 1.50 a ✓ Vol 84 P 394  
MURRAY FRED.  
BUNGARDNER JOHN  
100-383  
103-334

Cook, THOS. A Lot 5 Pt. 22 a <sup>PO</sup> ✓ (Vol 67 p 391)

GREEN CLARENCE Lot-6 Pt 32.47 Vol-101-594

Starr Twp Sec 11

LEE HARDEN  
~~WHITE J. E.~~ Lot 2 37 ~~50 a~~ <sup>PO</sup> ✓ Vol-83-PT65 <sup>99-158</sup>

HERMAN BUMGARDNER <sup>PO</sup> 11 17 ✓ Vol-99-160

ACKISON HERBERT Lot 4 Pt 3 a ✓ Vol 81-P 509

<sup>STANLEY</sup>  
Price Chas E. Lots 4-5-Pts 16.42 a ✓ Vol-55-P 229 <sup>100-48</sup>  
~~90-509~~

BRANDON CLAUDE  
Patton, Chas. Lots 4-5-Pts 25.12 a ✓ Vol-60-558 <sup>100-241</sup>

<sup>N</sup>  
SPARKS WM  
NORRIS JOHN SR. Lots 4-5 Pts <sup>PO</sup> 19.94 ✓ Vol-83-P 24 <sup>99-539</sup>

Norris, John & wife Lots 4-5 Pts <sup>PO</sup> 2.91 a ✓ Vol-61-p 433 <sup>99-276</sup>

SPARKS WM  
Van Bibber, JESSE PT LOT 5 .17 ✓ Vol-100-41.3 a. <sup>PO</sup>  
Lots 4-5 Pts <sup>PO</sup> 37.58 (Vol 57 p 100)

The Preston Oil Co. Lots 4-5 Pts Working Int. Oil

Harden, Benjamin (Royalty oil)

<sup>WM</sup>  
HANKISON WA, Lots 1-6 Pts - 63.06 a <sup>PO</sup> ✓ Vol-84-P-377 <sup>186</sup>

Huddy, L. D. Lots 1-6 Pts 16 a <sup>PO</sup> ✓ Vol-61-P 394

BUMGARDNER HERMAN Lots 1-6 Pts 47.94 a <sup>PO</sup> ✓ Vol 85 P 496

<sup>LAWRENCE</sup>  
Wolfe, EMMA Lot 3 50 a <sup>PO</sup> ✓ Vol-26-P 215

<sup>PO</sup>  
POLING CARL  
Wolfe, Gertrude Et al Lot 7 300 a <sup>PO</sup> ✓ Vol 79-383 <sup>89-13</sup>

The Charters Oil Co. Buildings on leased land


<sup>ANDREWS</sup>  
WOODS CHAS  
ANDREWS RAYMOND Lot 4 Pt 0.70 a <sup>PO</sup> ✓ Vol-92-19 <sup>98-548</sup>

Lent, Noah Lot 4 Pt. 0.70 a <sup>PO</sup> ✓ Vol 56-P 513

Wood, Chas. & Edith Lot 4 Pt. 23 a <sup>PO</sup> ✓ Vol-76-170 <sup>83-229</sup>  
(over)

Starr Twp Sec (11)

Patton, Clarence	Lot 4 Pt	0.84	✓	Vol-55-602x
VANBIBBER HAROLD	LOT-4 PT	0.92	A	Vol-92-624
TODD HENRY	PT-LOT-2	.89		Vol-102-67



Wolfe, Frank W. Lot 1 Pt. <sup>P</sup> 60.52 a (U 75 P 144 - 62.52) ✓

EASEMENT RECORD - 2

State of Ohio Lot 2 Pt. 2 a VOL - 69 P - 186  
TUCKER FRED PT. LOT. 2 .82 Vol 95-292

Chesher, Lou Lot 2 Pt. 12 a <sup>P</sup> ✓ VOL 61 P 479 ✓  
LEFFLER, LLOYD NORMAN <sup>W</sup> .44 A VOL 80 P-317 ✓ X

Weigand, W.H. (Buildings on leased land)

✓ JERMON WILLIAM ✓ Vol 105-709  
SAXON CHAS Lot 1 Pt. 21.86 a <sup>P</sup> VOL 84 P 295

WILLISON IDA Lot 1 Pt .29 Vol 95-35

✓ WINTERMUTE JOHN Lot 1 Pt 3.29 a <sup>P</sup> (Vol 96-124) ✓ X

~~PT~~ ✓ FISHER EDWARD Lot 1 Pt. 3.35 a (U 78 P 423 - 2.7735A) ✓ X

✓ EVANS, <sup>GUY E.</sup> ~~Wm B.~~ Lot 1 Pt. 1.42 a <sup>P</sup> (U 70 P 373 142 A) Vol 100-197 P

✓ EVANS, <sup>GUY E.</sup> ~~Wm~~ <sup>P</sup> 0.60 a (U 71 P 121 - 60/100A) Vol 100-197 P

✓ EVANS, OTTO EVANS <sup>P</sup> Lot 1 Pt. 0.48 a (Otto Evans) U 78 P 486 X

✓ WOOD C. W. Lot 1 Pt. 23 a Vol 85 P 202 ✓ X

✓ Karnes, Verna Lot 1 Pt <sup>P</sup> 2 a (U 70 P 71 - 2A) ✓

✓ CHESHER EUGENE Lot 1 Pt <sup>P</sup> 37.21 a (U 79 P 547) ✓

✓ CAMPBELL HERBERT E. <sup>P</sup> Lot 1 Pt. 15.78 a (U 75 P 410 - 15.98A) ✓ X  
14.82 (U 75 P 410 - 15.98A) ✓ X  
3-4-42 1.16 A ✓ X (U 81 P 197)

✓ CAMPBELL CHAS Lot 1 Pt 1.16 Vol 103-268 Vol 96-207 ✓ X  
HUDEY DOW

✓ Wend, Harvey & Nellie Lot 1 Pt <sup>P</sup> 0.60 a (U 78 P 471 - .58) ✓

✓ Campbell, Herbert & wife Lot 1 Pt <sup>P</sup> 1.10 a (U 63 P 375 - 2.4) ✓

✓ Fisher, Edward & Nellie Lot 1 Pt <sup>P</sup> 1.37 a (U 79 P 452) ✓

✓ Tucker, Francis Lot 1 Pt <sup>P</sup> 5 a (U 31 P 526 - 5.5) (over)

Starr Trp Sec (12) (cont)

Stiers, <sup>WILLIAM H</sup> Vernon Et al Lots - 5-6-7- Pts Royalty (oil) 134.81 a. 99 P 253

The Preston Oil Co. Lots 5- Pt 7- Pt. Working Int (oil)

Ohlinger, Emily Et al Lots 5-7 Pts 0.25 a (U79P292)

C. O. RAILWAY Co Van Auer, Anna Lots 5-6-7 Pts 1.27 a 30.07 a VOL 81-448 VOL 79 P 393

ALLEN HAROLD NORRIS JOHN 5 Pt. 0.84 a 80 Vol 62 P 592 95-541

NORRIS JOHN SR. Lot 5 Pt. 1.05 a 90 Vol 77 P 633 95-341

MARTIN A. W. Boy Scouts G. Lot '3-5 Pt 39 Vol 96-186

Stiers, Kate R. Lot 6 Pt. 24.35 a 90 Vol 80-475 52-81

HATTIE STANLEY Price, Chas E. Lot 6 Pt. 2.60 a 90 Vol 64 P 588 100-48 90-509

Graham, Edith S. Lot 6 Pt. 0.18 a 90 Vol 43-P 519

POLING CARL Wolfe, Gertrude Et al Lots 1 Pt 9-8 Pt 6 Pt 48.87 a 89-13 79 P 425

WILLIAM H. Stiers, Vernon Et al Lot 6 Pt 9.90 a Vol 88 P 253

Kern, Lester & Alice Lot 6 Pt. 0.10 a

Van Bibber, Jessie L. Lot 6 Pt. 0.21 a (U57 P 163)

FRED Tucker, Joseph Lot 6 Pt. 1 a (U52 P 585) 94-646

HATTIE STANLEY Price, Chas E. Lot 8 Pt. 36.20 a Vol 55 P 229 100-48 90-509

STANLEY HATTIE Price, Chas E. Lot 8 Pt. 4.80 a Vol 41 P 200 100-48 90-509

P. O. R. Co Canal Land 3.60 a (U66 P 590) used in operation

See Page 39



Starr Twp Attached To Green sec 12

National Fireproofing Corp. Lots 4 Pt & Canal Lands 43a ~~To~~ ✓ Vol 31 - P-28

U.S.A. - Lot 4 Pt & Canal Land. 71,40a ✓ ~~To~~ Vol 78 - P-216

Van Huer Anna Lot 4 Pt. 0,66a ✓ ~~To~~ Vol 79 - 392

ALLEN HAROLD

Morrison, Fred Lot 4 Pt. 0,22

~~To~~

✓ 95-541  
Vol - 62 - 572

Starr Jackson Coal Co (Buildings on leased land)

Vinton Co Commissioners Lot 1 <sup>PO</sup> 4 a = Vol 73 - P 7

<sup>KILKENNEY WM</sup>  
~~BARLOW EDWARD~~ Lot 10 3 a <sup>PO</sup> Vol 85 P 15 <sup>95.10</sup>

Morse, OTTO Lot 11 Pt 10.52 a <sup>PO</sup> Vol 18 - P 552 <sup>94-275</sup>

Ms. Afee Amy Lot 11 pt 4 a <sup>PO</sup> Vol 63 P 157 <sup>105-465</sup>

<sup>DEXTER S. G. PATTY</sup>  
<sup>JARVIS CARRIE</sup> " " 4.30 Vol 95-574 Vol 50 P 62 <sup>100-232</sup>

<sup>THRESS GILBERT</sup>  
~~JARVIS CARRIE~~ Lot 11 Pt 2.12 a <sup>PO</sup> 105. Vol 74 P 191 <sup>Vol 68 P 17</sup>

<sup>CIE</sup>  
<sup>JARVIS CARRIE</sup> Starr Jackson Coal Co. Lot 11 Pt 9 a <sup>PO</sup> Vol 77 P 331 <sup>4.70</sup> <sup>97-244</sup>

Kiser, Annabell Lot 11 Pt 21.30 a <sup>PO</sup> Vol 74 P 320

<sup>X</sup> Eggleston, E. S. Lot 11 Pt 1.50 a <sup>PO</sup> Vol 54 P 609

STARR JACKSON MINNING CO Lot 11 Pt 0.49 a <sup>PO</sup> Vol 83 - P - 24 <sup>5</sup> <sup>112</sup>

<sup>X</sup> Barkley, Linken Lot 11 Pt 4.20 a <sup>PO</sup> Vol 78 P 308

Morse, James Lot 6 40 a <sup>PO</sup> Vol X P 150 <sup>DEL ALFRED</sup> <sup>LOT. 5 PT</sup> <sup>Vol. 99-411</sup>

STARR JACKSON MINNING CO Lot 16 Coal Int Vol 83 - P - 24

<sup>U.S. H.</sup>  
~~Morse Benjamin~~ Lot 5 Pt 10.88 a <sup>PO</sup> Vol 35 P 359 <sup>97-286</sup>

<sup>STEPHENS ENNETT & IVA HOUSMAN RITA</sup>  
~~Fayer, John & Wife~~ Lot 5 Pt 24.75 a <sup>PO</sup> Vol 64 P 150 <sup>Vol 106-57</sup> <sup>104-600</sup> <sup>101-204</sup>

Edgar, Clarence & Wife Lot 5 Pt 14.53 a <sup>PO</sup> Vol 64 P 150

STARR JACKSON MINNING CO Coal Int

Gi Afis, John & Lilley Lot 5 Pt 10 a <sup>PO</sup> Vol 103-407 <sup>4 P</sup>

Starr Trwp Sec 13 (Cont)

MALONE SARAH <sup>HAROLD</sup> JANE

Malone, John Pt Lot 5 1a P 98-638 Vol 74 P 89

STARR JACKSON MINING CO. Co Lot 5 3.62 P Vol 83 P 24

U.S.A

~~STARR JACKSON MINING CO~~ 2-3-4-5 Pt P 7-8-9 368.74a Vol 83 P 24

The C & O. R. R. Co. R/W used in operation 11.92a P Vol 67 P 349

LAMB RAYMOND

~~Local Union 270~~ 1.50 a P 101-173 Vol 70 P 616

MR. AFEE GEO PT LOT-5 19.25 Vol-94-288

MORRISON ARTHUR Lot's 7 & 8 Pts 13.20 Vol-97-203

HOLTEN KENNETH PT LOT-7 5.64 Vol-100-114

CHRIS CHURCH Vol-20-P-158

HOLINAS MISSION CHURCH PT LOT-11 1083 Vol-99-224

*[Torn paper with faint handwritten text]*

Starr Trp. Sec 14

- Edwards, Clara Lot 6 5.45 a <sup>po</sup> Vol 79 P 291
- Edwards, Clarence & Ollie Pt Lot 6 <sup>po</sup> 3 a Vol 76 P 91
- Lewis, Emma M. Lot 10 0.50 a <sup>po</sup> Vol 39 P 207
- Lewis, Guy Abner Pt Lot 2 29 a <sup>po</sup> Vol 70 P 564
- Edwards, Clarence Pt Lot 2 <sup>strip</sup> 3 Rds X 10 Rd 0.19 a Vol 78 P 295
- Sowers, P.T. & Nellie Lot 9 Pt. 60 a <sup>po</sup> Vol 72 P 52
- Todd, Robt Lots 9-11 Pts. 19 a <sup>po</sup> Vol 49 P 574
- McAfee, Geo 1 Pt 3.80 a <sup>po</sup> Vol 94-288
- ~~Jarvis Carrie Savley W/L 103-304~~  
Starr Jackson Coal Co Lot 1 Pt. 11 a <sup>po</sup> Vol 77 P 531
- Kiser, Annabell Lot 1 Pt. 3.70 a <sup>po</sup> Vol 74 P 320
- Karr, C.L. Jr Lot 1 Pt 0.50 a <sup>po</sup> Vol 78 P 145
- ~~Richards J.S et al~~  
~~Dennis Elmer~~ Lot 7 Pt 38 a <sup>po</sup> Vol { 99-13  
98-613
- ~~Murray Fred~~  
~~Duffey Floyd~~ Lot 8 Pt 100 a <sup>po</sup> Vol 59 P 539
- HySELL ANNA Lot 12 Pt. 2.50 a <sup>po</sup> Vol 90-574
- U.S.A  
~~Starr Jackson Mining Co.~~ E 1/2 Lot 3 177 a <sup>po</sup> Vol 80 P 14
- Lewis, Emma M Lot 11 Pt 3.75 a <sup>po</sup> Vol 39 P 207
- ~~Dixon Patty~~  
~~Honzacker Geo~~ Lot 11 Pt 32 a <sup>po</sup> Vol 105-465
- ~~Hazel~~  
~~Steel, Hobart~~ Lots 5-7 Pt. 30 a <sup>po</sup> Vol 103-405

Starr Twp sec 14 (Cont)

Frakes, Floyd E. Lot 5 Pt 9.58 a PO Vol 50 P 215

Kennard, Jas. & Alice Lot 4 Pt 0.90 a PO Vol 70 P 252

HARKLESS JOHN

~~Belinger, John~~ Lot 4 Pt. 13 a PO Vol 33 P 277 <sup>94-427</sup>

Bartley, Linken & Bessie Pt SE Pt - Lot 2 1a PO Vol 74 P 354

Frakes, Floyd Lot 4 Pt 50 of Highway #56 24.75 a PO Vol 64 P 423

McKIBBEN ~~Geo~~ CONLEY BILLIE

105-384

JANIS GARRIE Lot 4 Pt 50 of Highway #56 0.25 a PO Vol 83 P 307 <sup>95-319</sup>

GABRIEL MARIE 9 Pt 1a PO Vol 83 P 381

Lowery, Corinna Lot 4 Pt. 7.84 a PO Vol 55 P 403

Taylor, Jack & Ethel Lot 4 Pt 1.90 a PO Vol 77 P 393

Hunsacker, Geo. Lot 11 Pt. 0.25 a PO Vol 51 P 614

ROBEY RALPH & VELMA 1 A Vol 83 P 133

Starr Twp sec. 15

- HOGUE NELL - Lot 7 Royalty 50a <sup>PO</sup> ✓ Vol 81 P 412
- Kern, Lester & Alice Lots 4pt 5pt 9-10 100.27a <sup>PO</sup> ✓ Vol 75 P 150
- HIGGINS GARNET NW 37.60a <sup>PO</sup> ✓ Vol 81 P 446
- SOWERS, Paul T. & Wife <sup>Lots 2-4pt 5pt 11-8pt</sup> 115.13a <sup>PO</sup> ✓ Vol 60 P 106 ✓
- ODORAN STEVEN Lot 8pt 74a <sup>PO</sup> ✓ Vol 84 P 555
- " " " Lot Lot 8pt 2.50a <sup>PO</sup> ✓ " " "
- TODD ROBT Lot 1pt 12 124a <sup>PO</sup> ✓ Vol 49 P 574
- Wolfe, E. B. & Elizabeth Lot 8pt 9.50a <sup>PO</sup> ✓ Vol 70 P 320
- JOHN HARKLESS  
HYSELL ANNA Lot 4pt 13a <sup>PO</sup> ✓ Vol <sup>94-429</sup> ~~90-574~~
- JARVIS C.E. CARRIE Lot 1pt 1a <sup>PO</sup> ✓ Vol <sup>99-447</sup> ~~47-152~~
- Walter, Curtis Lot 6 40a <sup>PO</sup> ✓ Vol 40 P 5
- SOWERS PAUL T. Lot 3 67a <sup>PO</sup> Vol 1192 ✓ Vol 60 P 106
- WILLIAM KENNEDY PT LOT- 6 23.91 Vol- 89-63
- STEPHEN ODARDN " " 4 16.09 ✓ Vol- ~~84-555~~
- PAUL LASH Vol- 94-462

Forrest, Minnie Et al (No description) 55a <sup>PO</sup> (Vol. 65 - P 468) ✓

State of Ohio <sup>Exempt</sup> School Lands 14a <sup>PO</sup> (Vol. 88 - P 169) ✓

Forrest, Minnie Et al N $\frac{1}{2}$  SE Pt - 12a <sup>PO</sup> (Vol. 88 - P 169) ✓

Hock, Ferd W $\frac{1}{2}$  SE (No returns 1940) Royalty

Plymale, Bert & Sarah D. NW-NE - School Land 41a <sup>PO</sup> (Vol. 66 - P 201) ✓

The Preston Oil Co. SE-NE - Working Int <sup>oil</sup>

Joy, H.C. & Moore, E.A. Royalty Oil

<sup>ROBT BROWN</sup>  
<sup>HARDEN HOAT</sup>  
MILLER A <sup>oil</sup> NE-NE (School Land) Royalty 90a <sup>PO</sup> (Vol. <sup>102-80</sup> ~~99-333~~ Vol. 90 ~~128~~) ✓

The Preston Oil Co. NE-NE work Int. oil

Plymale, Jasper & Wife S $\frac{1}{2}$  NEPT School Land 76a (Vol. 66 - P 101) ✓ <sup>PO</sup>

DICKERSON LEONARD N $\frac{1}{2}$  NE - School Land 5a <sup>PO</sup> Vol. 89 - P 617 ✓

Cook, Thos. N. SW-SE - School Land 41a (Vol. 53 - P 184) ✓ <sup>PO</sup>

Cook, Thos. SE-SE (School Land) 41a (Vol. 67 - P 391) ✓ <sup>590</sup>

Reinscheld, Chas E. (NW $\frac{1}{2}$  (School Land) 163a (Vol. 54 - P 106) ✓ <sup>PO</sup>

The Snyder Oil Co. Working Int. NW $\frac{1}{4}$  oil

Woodard, Amos T. SW $\frac{1}{4}$  (School Land) 163a <sup>oil</sup> <sup>PO</sup> (Vol. 24 - P 62) ✓

The Preston Oil Co. SW- $\frac{1}{4}$  Working Int. <sup>oil</sup>

Starr Twp. Sec 17

- Sowers, Warren & Winifred  $S\frac{1}{2}$ -SE & Pt SW $\frac{1}{4}$  51a <sup>PO</sup> ✓ Vol 74 P 224
- Thompson, J. E. & Mary E.  $S\frac{1}{2}$ -SE $\frac{1}{4}$  81a <sup>PO</sup> ✓ Vol 76 P 15
- Holt, Josephine  $S\frac{1}{2}$ -SE & Pt SW $\frac{1}{4}$  (Royalty Oil)
- Fisher, M. E.  $S\frac{1}{2}$  SE- & Pt SW $\frac{1}{4}$  Royalty Oil
- Loomis, J. D. & Mary  $S\frac{1}{2}$ -SE- & Pt SW $\frac{1}{4}$  (Royalty oil)
- The Preston Oil Co.  $S\frac{1}{2}$ -SE & Pt-SW $\frac{1}{4}$  (Working Int oil)
- U.S.H. NE $\frac{1}{4}$  & N $\frac{1}{2}$  SE. 246a <sup>PO</sup> ✓ Vol 72 P 88
- Greendale Minerals Co. Royalty Oil
- The Chartiers Oil Co. NE $\frac{1}{4}$  & N $\frac{1}{2}$  SE (Oil)
- Anthony, ELMER SW $\frac{1}{4}$  Royalty 114a <sup>PO</sup> ✓ Vol 66 P 152 <sup>95-224</sup>
- The Preston Oil Co. (Working Int) Oil
- U.S.H. E $\frac{1}{2}$  NW & SW-NW Lot 2 124a <sup>PO</sup> ✓ Vol 72 P 88
- Elmer, Myrtle Elmer Lot 1 40a <sup>PO</sup> ✓ Vol 88 P. 196
- Duffey, O.P. (Royalty) oil <sup>PO</sup> ✓ Vol 28 P 464
- The Preston Oil Co. (Working Int) Oil



Starr Trp Sec 18

SPARKS WILLIAM W.

~~P. NORRIS~~ J. W. 28a <sup>PO</sup> ✓

96-  
Vol 83 P 257

Van Huer, Anna Et al Lot 4 Pt 110.38a <sup>PO</sup> ✓ Vol 79 P 392

Van Huer, Anna Et al Lots 3-4-5 Pts 22.55a <sup>PO</sup> " " "

Stiers, William H. Et al Lots 3-4-5 52.57a <sup>PO</sup> VOL 98 PAGE 253

Frank, Homer & Nellie Lot 2 Pt 2a <sup>PO</sup> Vol 46 P 107

Shaw, Willard Lot 2 Pt 29a <sup>PO</sup> Vol 23 P 571

Shaw, Willard Et al Lot 3-4 Pts (Royalty) <sup>oil</sup> 90a <sup>PO</sup> Vol 37 P 489

The Preston Oil Co. Lots 3 Pt-4 Pt (Work. Int) <sup>oil</sup>

Stiers, William H. Et al Lot 4 Pt. 56a <sup>PO</sup> Vol 98 PAGE 253

Stiers William H. Et al Lots 3-4 Pts (Royalty) <sup>oil</sup> Vol 98 PAGE 253

The Preston Oil Co. Lots 3-4 Pt (Working Int) <sup>oil</sup>

~~XXXXXXXXXX~~

SEE PAGE - 40

Starr Trip Attached to Green

Sec 18

10

National Fireproofing Corp. - Lots 6-7 Canal Land 116a ✓ Vol 67 P 599

579

599

U. S. F. Pl Lots 6-7 Canal Land 107.08a ✓ Vol 78 P=206

~~SWANSON E. G.~~

~~WHITE PAUL~~

Lot 5 Pl 3.50a ✓

100-574  
Vol-92-P330

570

Starr Twp - Sec 19

97-521 19

CLAY EMMA, Lots 13 Pt 14 70.51a PO

Vol 65 P 28

The C & O. R. R. Co Lot 13 Pt used in operation 2.49a PO

Vol 67-349

O'NEAL ESTHER, Lots 9 Pt 11-12 105.77a PO

Vol 86 P 126

Eggelston, Mary Catherine & Lafayette Jr. Lots 9-11-12 Pts 2.69a PO

Vol 58 P 130

Eggelston, Lafayette Jr. 0.08a PO

Vol 58 P 115

G.E. JARVIS DEXTER THOS, Lots 9 Pt 11-12 1a PO

102-156 Vol 94-209

DONALD Eggleston, Laura Lot 9 Pt 0.15a PO

104 Vol 43 P 129

DONALD Eggleston, Laura Lot 9 Pt 0.25a PO

104 Vol 43 P 129

McAfee Hilas Lot 9 Pt 0.59a PO

Vol 87 P 70

O'Neal, Esther E. Lots 6 Pt 7-8 197.26a PO

Vol 67 P 518

McAfee Amy ET AL Lot's 6 Pt 7-8

Vol 102-107

Morse, James Lots 1-2 141a PO

Vol W P 361

McAfee Geo 4 Pt 54a PO

Vol 94-288

Henderson, Mary Lot 4 Pt 1.50a PO

Vol 67 P 312

Henderson, Mary Lot 4 Pt 12.85a PO

Vol 67 P 312

(DEED CALLS FOR LOT 6)

Mrs Fee DE Lots 3-5 Pts 10a PO

Vol 71 P 528

(DEED CALLS FOR LOT 6)

Kennard, Walter H. Lots 3-5 Pts 1.85a PO

Vol 77 P 32

COOK MRS ALVA

Johnson, Mildred C. Lots 6-5 Pts 28a PO

105-249 Vol 55 P 394

Morse, Fredrick W. Lots 6 Pt 3a PO

Vol 66 P 77

(over)

Starr Twp. Sec. 19  
Morse, Fredrick W. Lot 67<sup>th</sup> 0.75a p

Vol 66-P-377 ✓

Eggleston, Lafayette o p 1a (No description)

Vol 70 P-529 ✓

M. E. CHURCH Vol-K-P-670

~~DEXTER THOS~~

~~BOALS HALL ET AL~~

~~PT-9-11-12~~

~~100-261~~

~~.50 Vol-99-58~~

PARKINS EARL

LOT-9-PT

.52

Vol-103-406

EGGLESTON L. & D

PT LOT-11

1.61

Vol-103-552

~~1017-10~~

*Faint handwritten notes, possibly "Morse at base" and "likely at base" with some numbers.*

Starr Twp. Sec 20

- O'NEAL ESTHER Lot 6 Pt 19.46 a PO Vol 86 P 126
- Allen, Mattie O'Neil Lot 6 Pt 5.54 a PO Vol 66 P 478
- CARTER JOHN 100a. PO Vol 80-303
- O'NEAL ESTHER Lot 5 2a Vol 86 P 126
- Lewis, Guy Abner Lot 9 30 a PO Vol 70 P 39
- RICHARDS J.S. ETAL. PO
- ELMER DENNIS'S PO Vol 98-613
- Eggleston, Lase Lot 12 47a PO Vol 77 P 33
- CRUISE FLOYD 9 PO Vol 106-128
- MEAFEE GEO 1-2 9.35 a PO Vol 90-525
- COOK MRS ALVA PO Vol 94-288
- Johnson, Mildred C. Lot 3 2.65a PO Vol 105-249
- Keynes, Robt Lot 8 Pt 137.75a PO Vol 85 P 394
- RAFFERTY CLYDE PO 82-P-108
- RIDER HOWARD PO Vol 77 P 404
- Hayborn, John NW Cor 8 Pt 0.25a PO Vol 99-402
- Vol 101-90 Vol 96-507
- Vol 73 P 255
- Allen, Mattie C. Lot 13 116a PO Vol 64 P 496
- GERTRUDE M<sup>rs</sup> DANIELS PO 83-457
- Cruise, F.L. Lot 11 Pt 68.50a PO Vol 39 P 129
- DAVIS LEWIS N<sup>1</sup>/<sub>2</sub> Lot 26 0.50a PO Vol 83 P 376
- Floyd, a Cruise PO 106-138
- Cruise, Floyd & wife (No description) 5a PO Vol 87-53
- Ruthford, LEE Lot 4 Pt 6a PO Vol 87 P 49
- CLYDE PO 96-102
- RAFFERTY CLAY Lot 10 Pt 75a PO Vol 36 P 112
- CLAY PO 97-521
- Rafferty, Lee Lot 4 - 11a PO Vol 84 P 205

F. Moore, 1300 5th

DENNIS WAYNE JULY Lots 2-3-9 Pts. 84.85a P ✓ Vol-85-P-390 98-297

CARTER JAMES Lot 3 Pt 2a P ✓ Vol-81-P-270

Reinshell, Frank Lot 7 Pt. 5.80a P ✓ Vol 58 P 137

GUSTNER W.A. CONLEY BAXTER Lot 3 Pt (oil Royalty) 75 P ✓ Vol-93-163 99-93

The Snyder Oil Co. (Working Int)

HIGGINS GARNET Lot 4 38a P ✓ Vol-81-446

The Preston, Oil Co. Lot 4 144a P ✓ Vol 65 P 397

Mitchell, MELVIN ET AL Vernie Lots 7-8 Pts 16.20a P ✓ 94-424 Vol 50 P 134

SUDLOW JOHN ET AL CLIFFORD Verna Lot 8 Pt. (oil Royalty) 2a P ✓ 94-126 Vol 34 P 546

Rachelmacher Estate (Working Int)

McLain, Abe Lots 1-3 Pts 4a P ✓ Vol 1 P 507 Vol-17 P 181

Wolfe, E.B. & Elizabeth Lot 5 26a P ✓ Vol. 70 P 320

Allen, Mattie Lots 1-7 Pts 130a P ✓ Vol 64 P 496

Lyman, Geo. Lot 2 Pt 1a P ✓ Vol-36-P-325

Wolfe, E.B. & Elizabeth Lot 3 100.65a P ✓ Vol 70 P 320

Kennard, Freda M. (oil Royalty)

Martens, Minnie M. (oil Royalty)

The Summit Oil Co (Working Int) Lot 3

Mc DANIEL JAY PT LOT 1 189 Vol-94-415

Starr Twp. Sec. 22

Mrs CLANAHAN MAMIE

Cramblit, Ethel Lot 2 Pt. 34a ✓ 10

97-255<sup>22</sup>  
Vol 54 P 384

Cramblit, Ethel Lot 4 Pt. 15a ✓ 10

97-255  
Vol 54 P 384

Mrs Quaide, Arthur & Bertha Lot 1 103a ✓ 10

Vol 74 P 174

Holt, Josephine Lot 1 (Royalty)<sup>oil</sup>

The Preston Oil Co. (Working Int)<sup>oil</sup>

Frey, James Et al Lot 2 Pt 65.50a ✓ 10

Vol 75 P 448

Reinshell, Frank Lot 5 Pt 1a ✓ 10

Vol 58 P 137

The Preston Oil Co. Lots 4-5 Pt (Royalty)<sup>oil</sup> 257a ✓ 10

Vol 65 P 397

The Preston Oil Co. Lots 4 Pt 5 Pt (Working Int)<sup>oil</sup>

Weed, Lucy A. Lot 3 67a ✓ 10

Vol 37 P 385

Laffel & Kissel Lot 4 Pt 109a ✓ 10

Vol 64-410

Duffey, Wesley SE-NE & W<sup>1</sup>/<sub>2</sub> SE-NE (oil) 61.50a <sup>PO</sup> ✓ Vol 28 P 587

The Preston Oil Co. SW-NE & W<sup>1</sup>/<sub>2</sub> SE-NE (Working Int) <sup>oil</sup>

Hull, Carl Lot 4 20.50a <sup>PO</sup> ✓ Vol 60 P 115

WHITE HOWARD

PT NE <sup>1</sup>/<sub>4</sub>

Loomis, Irl <sup>PO</sup> ✓ Vol 99-578

LOOMIS EARL " " 91

Sutton, Rudolph C & Bernadine <sup>oil</sup> PT NE <sup>1</sup>/<sub>4</sub> (Royalty) 20a <sup>PO</sup> ✓ Vol 71 P 376

The Preston Oil Co. Lot 4 (oil)

Loomis Irl NE <sup>1</sup>/<sub>4</sub> (Royalty) <sup>oil</sup>

Holt, Josephine NE <sup>1</sup>/<sub>4</sub> (Royalty) <sup>oil</sup>

The Preston Oil Co. NE <sup>1</sup>/<sub>4</sub> (Royalty) <sup>oil</sup>

Loomis Irl NE <sup>1</sup>/<sub>4</sub> 2a <sup>PO</sup> ✓ Vol 70 P 213

FRANCES

Bennett, Rose Lot 2 Pt 0.40a <sup>PO</sup> ✓ Vol 31 P 23

Bentley Laudin  
HOWARD LAWRENCE

MICHEL PHILLIP Vol-105-247

Iles, Ester L. & Sutton, Catherine Lot 2 Pt 0.65a <sup>PO</sup> ✓ Vol 76 P 75

SICKLES W<sup>1</sup>/<sub>2</sub>

STEWART JAMES Lot 2 Pt 16.32a <sup>PO</sup> ✓ Vol 99-177

WYKOFF LAWRENCE

The Logan Home Tel. Co. Lot 2 Pt 0.13a <sup>PO</sup> ✓ Vol 98-460

GEORGE

Geiger, B.C. Lot 2 Pt 5.20a <sup>PO</sup> ✓ Vol 102-598

JAMES  
STEWART GUY

Frank Edge, Park & wife Lot 2 Pt 0.27a <sup>PO</sup> ✓ Vol 82 P 339

Arnett, Albert & Emma Lot 3 Pt 2a <sup>PO</sup> ✓ Vol 56 P 415

ACKER MARY

Vol-92-224

Glass, Oakley Lot 3 Pt 50a <sup>PO</sup> ✓ Vol 53 P 378



Starr Twp Sec. 23 (Cont)

The Preston Oil Co. (working Int)

Holt, Josephine (Royalty)

Fisher, M.E. (Royalty)

Lupher & Denman SE 1/4 (Royalty)

Fisher M.E. SE 1/4 (Royalty)

The Preston Oil Co. SE 1/4 (working Int)

Taylor, Herbert SE 1/4 (Royalty) 164 a PO ✓ Vol 89-60 92-219 79-400

King, Millie A. Lot 1 Pt 1a PO ✓ 76-205

Crace, Rolland SW 1/4 & Pt SW-NW Lots 197.53 PO ✓ Vol 76-333

HOLDWORTH JOHN  
PERRY HAROLD Vol-102-234

Hecker, William Pt SW 1/4 NW 1/4 0.192 PO ✓ Vol 76-P349

Chidcote, Truin Pt SW 1/4 NW 1/4 0.622 PO ✓ Vol 76-P397

Crace, Rolland (No description) 16.24 a PO ✓ Vol 78-243

ARMSTRONG J.W.

Pitkin & Holliness Church Pt SW & Pt SW-NW Lots 194-77-391

LEHMANN JOHN

James, Donald & Ida SW 1/4 of SW 1/4 0.552 PO ✓ Vol 82-P180

SAVELY G.E. C. SAVELY 85-P508

James, Donald & Ida SW 1/4 of NW 1/4 0.572 PO ✓ 85-P509

COOK CAVIAR

Taylor, Herbert & Ida SW 1/4 NW 1/4 0.39 a PO ✓ Vol 101-258 85-P

The Preston Oil Co. SW 1/4 & Pt SW-NW (working Int)

James, Donald (Royalty)

(next page)

Starr Trp Sec 23 (Cont)

Jones, Emma E. 5 off Lot 1 0.26a <sup>101-209</sup> PO ✓ ~~56-194~~

The Preston Oil Co. Lots 1-2-3-4 off Lot 1 0.95a PO ✓ Vol 47-P 197

The Ohio Fuel Gas Co. Lots 2-3 Pt 0.01a PO ✓ Vol 77 P 614

McDaniel Ruth 11. Lots 6-7 off Lot 1 0.49a PO ✓ Vol. 84-P-369

~~Lafollet R. W. Pence, Otis M. & Christina Lot 8 0.30a PO ✓ Vol ~~62~~ P 589~~

U. B. Church Parsonage Lot 9 0.29a <sup>BOARD</sup> PO ✓ Vol ~~81~~ P 7 <sup>95-460</sup>

McGhee Virginia et al Pt. 21 ft off Lot 12 0.48a PO ✓ Vol. 94 P 329

Bickle Ruth & Thomas 12 Pt off Lot 1 0.12a <sup>HELEN</sup> PO ✓ Vol - 95-77

~~Washburn Eli Frey, James 12 Pt off Lot 1 0.26a PO ✓ Vol-76-P-482~~

~~Mount Floyd Danison, Clarence 14 Pt. 15 off Lot 1 0.12a PO ✓ Vol ~~71~~ P 502~~

Frey, James Lots 12-13 Pts 0.14a PO ✓ Vol 79 P 294

~~McGowan Cecil Buegardner John Floyd Mount Vol-104-21 <sup>106-533</sup> ~~97-583~~~~

~~Chileote, T. W. & Emma Lots 14-15 Pt <sup>118</sup> (No charge) PO ✓ Vol 57 P 6~~

Bennett, Herman Lot 16 0.30a PO ✓ Vol 34 P 464

Reinscheld, Oscar & Wife Lots 24-25 0.60a PO ✓ Vol-47-P-529

Grace, Rotterdam Lots 26-27-28 0.90a PO ✓ Vol 81-P-556

Rheinhardt Oscar & Geraldine Lot 26 + P 27 " " "

Reinscheld, Oscar & Wife Lots 22 & Pt 23 0.62a PO ✓ Vol 47-5

Bray, ~~Esther~~ <sup>HARRY</sup> Lots 20-21-22 Pts 0.83a PO ✓ Vol-94

Courter, Emma & Hazel Lot 17 0.23a PO ✓ Vol 5

Starr Trwp Sec 23 (Cont)

Groves, Clara O. & Theo. Lot 18 0.24a <sup>PO</sup> ✓ Vol 62 P 457

Bray, Harry & ~~Katherine~~ Lot 19 0.22a <sup>PO</sup> ✓ Vol 54 P 349

Jennings, Louisa Lot 7 ~~774~~ <sup>PO</sup> 0.30a ✓ (ASK) Vol 66 P 549

MS DANIEL GEO  
~~ARMSTRONG JOHN & LAURA~~

ANDERSON HERMAN

0.413A VOL <sup>101-200</sup> 80 P 267 ✓

PALERNO JAMES

10 VOL 83 P 557

LOGAN HOME TELEPHONE CO

PT LOT 2

.06 VOL 94 P 184

STEVENS PAUL

" " 11

2.34 VOL 96 P 572

OWNS .46 ACRES ←

Hamilton 1/2 ac Lt 3 1/2 25 62  
→ to C. Clark? m 96 150  
Safe Registration

293  
200  
100  
200

Starr Twp. Sec 24

- SELLERS ARNETT Lot 3 Pt. 0.66a ✓ Vol-82-133
- Clark, Chas. Lot 3 Pt 14 a po ✓ Vol-76-P-372
- Clarks, Chas. Lot 3 Pt. 0.14 a po ✓ Vol-67-P-555
- Starr Twp Board of Education (No description) 2.9a ✓ Vol 70 P 478
- Hinerman, H.J. Lot 3 Pt 20a po ✓ Vol 61 P 567
- WALTER FLOYD  
SEHORA L.E. Lot 3 Pt. 1a ✓ po Vol-90-286
- Clark, Chas. R & Emma Lot 3 Pt 0.20a ✓ po Vol 56 P 180
- Bryan, Everett Lot 3 pt 0.20a po ✓ Vol 70 P 397
- TOEFFELER, WILBUR Lot 3 0.20a po ✓ Vol 86 P 557
- Edgar Howson  
Shaw, B.F. & Margaret Lots 3-5-6-7 Pt. 26a po ✓ Vol 67 P 36
- E. Howson  
Shaw, Willard Lots 9-10 Pts 70a po ✓ Vol 92-508
- Frank, Homer & Nellie Lot 10 Pt. 13 a po ✓ Vol-46 PAGE 189
- White, Hollis S. & Mary M. Lots 1-4 Pts- 30.75a po ✓ Vol-71 P 277
- Powell, Jas. C & Marie B. Lot 4 Pt 0.50 a po ✓ Vol-75-P-149
- Holdren, Chas Lot 4 Pt. 0.50 po ✓ Vol-56 P-213
- JENNIE  
Duffey, Mrs. Lots 4-9 Pts 9.50 a po ✓ Vol 77 P 170
- ATHENS PRESBYTERIAN  
Longstreth, J.D. Lots 1-7 Pt 248.50a po ✓ Vol-8-P-60
- Crow, Henry Austin Lot 7 Pt 40a po ✓ Vol-74-P-315

Star Twp. Sec 24 (cont)

SKINNER CLARENCE, Lots Pts. 1-56 111a<sup>90</sup> ✓ Vol-84-P-199 <sup>104-</sup>

WINGROVE PAUL  
~~Sanders, Chester Albert~~ Lot 7 Pt 6a ✓<sup>90</sup> Vol. 76 P 100 <sup>97-531</sup>

Trowbridge, Howard C. Lot 2<sup>90</sup> 0.25a ✓ Vol 70 P 72

KIDD GOLDIE  
~~HOWARD WILLIAM~~ Et al Lot 8 Pt. 72a<sup>90</sup> ✓ Vol-94-119 <sup>106-55</sup>  
<sup>100-194</sup>

~~SHAW, Willard~~ Et al Lot 8 Pt. 3a. ✓ Vol 37 P. 489 <sup>83-266</sup>

~~BENNINGTON C.H.~~ 11-72- 0.50a<sup>90</sup> ✓ Vol-83-P/266 <sup>83-163</sup>

~~WESSELS HARRY~~ Lot 1 Pt. 0.25a<sup>90</sup> ✓ Vol-83-P/162 <sup>83-163</sup>

BUCKINGHAM C.F. Lot 3 Pt. 0.20a ✓ Vol-90-P441 <sup>81-1111</sup>

<sup>& ELIZABETH 1/2</sup>  
 MOUNT, KELLA. 0 1/2 PT LOT 4 20 A ✓ VOL <sup>99-87</sup>  
 81 P-124

NICE, MARGUERITE<sup>90</sup> PT LOT 4 1 A ✓ VOL 80 P. 364

COURTNEY, FRED PT LOT 4 9.5 Vol 84 P 609

PRES. CHURCH Vol. W. P. 577

Starr Trp. Sec 25

Hockman, Myrtle. Lot 6 Pt. 5.30 a ✓ PD Vol 78 P 44 126

TODD VIRGIL Lot 6 Pt 141.70 a ✓ PD Vol 88-P 4

MEHEFFE DAVIS Lot 7 2.72 a ✓ PD Vol-83-P-494

PARKINS EARL  
O'NEAL ESTHER Lot 2 Pt. 70 0.50 a ✓ PD Vol 86 P 126 103-406

Carter, C.D. Lots 3-5 Pts. 104.27 a ✓ PD THIN Vol 67 P 9

MEAFEE DAVIS Lot 1 Pt. 93 a ✓ PD Vol-83-494

STEELE CHESTER  
ONEILL MARY Lot 1 Pt E 1/2 196.43 a ✓ PD Vol 43 P 294 100-508

Eggleston, Lafayette Lot 1 Pt E 1/2 1.25 a ✓ PD Vol 67 P 620

PARKINS EARL  
Eggleston, Lafayette Lot 1 Pt. 2 a ✓ PD Vol 58 P 115 102-361

C. CARTER, BERTHA Lot 4. 65.90 a ✓ PD Vol 88-P-621

CARR JOHN 180' x 100' Vol 92-P 552

COOK GEO 200' x 100' Vol 101-615

PARKINS EARL Lot 1 Pt .53 Vol-103-405

Starr Trp.

Sec. 26

27

L O'NEAL ESTHER ✓ Pt. SE $\frac{1}{4}$  77a ✓ PD ✓ Vol 86 P 126

Allen, Mattie O'Neal ✓ Lots 3-2 248a ✓ PD ✓ Vol 66 P 471

Allen, Mattie O'Neal N $\frac{1}{2}$  Pt SE $\frac{1}{4}$  44a ✓ PD ✓ Vol 66 P 470

FRED ET AL

Scott, James SW $\frac{1}{4}$  Pt. W $\frac{1}{2}$  SE $\frac{1}{4}$  201a ✓ PD ✓ Vol 23-67  
95-466  
Vol 23-11

TODD VIRGIL

Lot-<sup>72</sup> 77a ✓ PD

Vol 88-P-4

GRAHAM GILBERT

Pt Lot-1

2 A

Vol-96-114

Starr Twp. Sec - 27

U.S.A.

~~GUESS, Chas. Lot 5~~ <sup>PO</sup>

1a ✓

Vol-94-310

Vol 46 P 94

JOHN ET AL  
~~SUDLOW G.C.~~

Etal Lots 2-3-4-6-7 Pts 118.86 a Vol. 94-129

C.C.C. Oil Co. Lots 2-7 Pt (<sup>oil</sup> Working Int)

Bell & Schell (<sup>oil</sup> Royalty)

Sudlow, (Heirs) F.M. & E.J. (<sup>Gas oil</sup> Royalty)

C.C.C. Oil Co. (<sup>Gas oil</sup> Working Int)

Reinshell, Frank Lot 3 Pt. 53.02 a <sup>PO</sup>

Vol. 58 P 137

Powell, Jas. & Wife Lot 3 Pt 3.12 a <sup>PO</sup>

Vol 67 P 507

CARTER JAMES Lot 2 Pt (<sup>oil</sup> Royalty) <sup>PO</sup>

107.26 a Vol-81-P 270

Kachelmacher Estate Lot 2 Pt (<sup>oil</sup> Working Int)

MELVIN ET AL

Mitchell, Isaac & Vernie Lot 2 Pt. 380 a <sup>PO</sup>

94-424  
Vol 50 P 134

Allen, Mattie O'Neil Lot 8 Pt. 91 a ✓ Transferred June 6 - 1932

Shonk, Chas, F. & Eastman, Harry Lot 1 Pt 39.25 a <sup>PO</sup>

Vol 73 P 439

Hack, Laurence Lot 1 0.75 a <sup>PO</sup>

Vol 42 P 598

JOHN ET AL

SUDLOW CLIFFORD Etal Lot 1 Pt 105 a <sup>PO</sup>

Vol-84 P 26

N. U.S.A.

O'Connor, Peltan Lot 1 Pt. 12 a <sup>PO</sup>

95-377  
Vol 72 P 204

U.S.A.

ANDRUX E.E. Lot 1-8 Pt. 13 a <sup>PO</sup>

95-377  
Vol 70 P 51

JOHN ET AL

SUDLOW G.C. ET AL, Etal Lot 6 Pt 44 a <sup>PO</sup>

Vol-94 P 129

Schell, Vernie L Etal Lot 7 Pt 40 a <sup>PO</sup>

Vol-94 P 129



Starr Twp. Sec. 28

Sudlow, Cliff (No description) ✓ 1a ? PO ✓ Vol-62-P-638

SUDLOW <sup>JOHN & ERAL</sup> G.E. Lot 2 Pt. 10 53.50a ✓ PO ✓ Vol-94-P-129 94-535

Sanner, Elmer Lots 3-2-11 Pts. ✓ 34.78a ✓ PO ✓ Vol-26-534 96-239

RHEINSCHIED DELBERT ✓ 2 ✓ Vol-79-P-10  
Townsend, Charlotte Lot 11 Pt. ✓ 1.22a ✓ PO ✓ Vol-36-P-358

Reinshell, Frank Lot 11 Pt. ✓ 4.12a ✓ ? PO ✓ Vol-58-137

POWEL ELIZABETH Lot 11 Pt ✓ 4a ✓ PO ? ✓ Vol-72-P-177

Powell, Jas. & Marie Lot 11 Pt ✓ 3.63a ✓ PO ✓ Vol-67-P-507

STEWART ROBERT (No description) ✓ 6.25a ✓ PO ✓ Vol-85-P-484

Powell, Jas & wife ✓ Lots 1-2 Pts. ✓ 25a ✓ PO ✓ Vol-67-P-507

U.S.A. ✓  
Guess, Chas. ✓ Lot 9 ✓ 7a ✓ PO ✓ Vol-94-310  
Vol-40-P-94

The Gordon Oil Co (oil working Int)

The Preston Oil Co ✓ Lot 1 Pt 10a ✓ 100% ✓ Vol-65-P-397

HUFFMAN W. Addie M. ✓ Lots 5-8 Pts. (oil Royalty) 30a ✓ PO ✓ Vol-93-P-284

The Gordon Oil Co ✓ Lots 5 Pt. 8 Pt (oil working Int)

HUFFMAN <sup>WALTER</sup> ✓ Lot 8 Pt- 10a ✓ PO ✓ Vol-93-P-284

HUFFMAN <sup>WALTER</sup> ✓ Lot 6 Pt 45a ✓ PO ✓ Vol-95-7624

Lafell & Kissell Lot 2 Pt. ✓ 30a ✓ Vol-19-P-395

Marabey, Irvine & Ada Lot 5 Pt. ✓ 28a ✓ PO ✓ Vol-61-P-336

DYKER ANGIE ✓  
SMITH CHAS ✓ Lot 9 Pt. 74.91a ✓ PO ✓ Vol-93-30  
Vol-95-39

Starr Twp. Sec 28 (cont)

Hixenbaugh, ~~Elmer~~ Rosella ✓ Lot 9 Pt. (Royalty) <sup>oil</sup> PO ✓ 33,59 a = Vol 72-61 99-515

The Preston Oil Co. Lot 9 Pt. (Working Int) <sup>oil</sup>

WYSKIVER H.H.

Frembridge, F.B. Lot 9 Pt ✓ 23,500 a PO ✓ Vol 64 P 473 102-6

McDaniel, Asa, & Irene ✓ Lot 7 Pt. 20 a PO ✓ Vol 78 P 23

Bryan, O.H. & Ruth Lot 7 Pt. (Royalty) <sup>oil</sup>

The Gordon Oil Co. (Working Int) <sup>oil</sup>

RHEINSCHELD BELBERT = DEED CALLS FOR 35.97 acres ✓ Vol 79 P=10

~~Davidson~~, Charlotte Lot 3 Pt. 29,97 a PO ✓ Vol 36 P 358

DUFFEE DWIGHT

FASTER CHARLES Lot 3 Pt. 24,03 a PO ✓ Vol 82 P 323 99-181

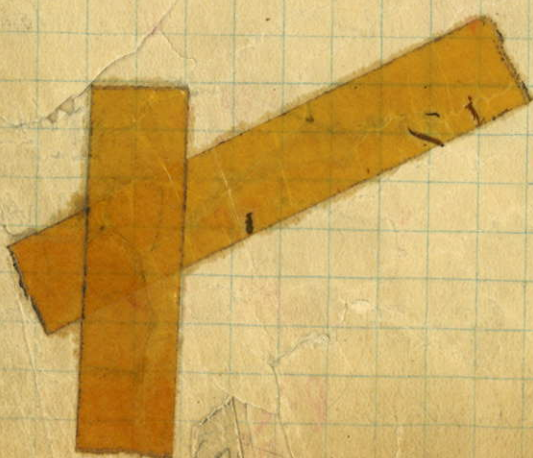

Woodard, Jas. V. Lot 6 Pt. 62 a PO ✓ Vol 67-136

JARVIS RICHARD

~~ADLER~~ ROSS PO 1 ACRE ✓ Vol 81 P 483 105-

WARTHAM N.A.

Stewart James Lot 1 Pt 8 PT Lot 8 10 Vol 97-412  
2 or 3 Pt Vol 37 P 481



Starr Twp Sec 29

BAMFIELD CLARENCE

103-221

~~DOZER ERNEST~~

~~26-383~~

~~Bickel, F.L.~~ Lot 10 Pt (Minist) 15a ✓

~~Vol-91-P-293~~

The Preston Oil Co Lot 10 (Working Int)

MICHEL KENNETH

101-614

~~Boyles, Mary A.~~ Lot 6 Pt (Minist) 16a ✓ PO

~~Vol 7 P 28~~

92-544

~~Clark, Amos~~ Lot 11 Pt (Minist) 54a PP ✓

~~Vol 64 P 60~~

RITTGERS J.B.

~~PRICE CARL~~

Lot 11 Pt (Minist) 10a ✓ PO

~~Vol 85 P 493~~

KINNISON MAX E.E.

~~99-253~~  
~~90-485~~

~~Garmicheal, Edith~~ Lot 11 Pt (Minist) 1.50a PO ✓

~~Vol-77-P-635~~

RITTGERS J.B.

~~PRICE CARL~~ Lot 11 Pt (Minist) 1.50a PO ✓

~~Vol-85-P-493~~

~~Murray, Ernest~~ Lot 9 Pt (Minist) 30.67a ✓ PO

~~Vol 56-P-268~~

LAMBERT CECIL

(Minist)

~~WILLIAMS, WILLIAM A.~~ Lot 9 Pt 32a ✓ PO

~~96-582~~  
~~Vol-80-P-535~~

~~WYSKIVER WILLIAM~~ Lot 9 Pt (Minist) 1733a PO ✓

~~Vol 85 P 494~~

GARTER DENVER

~~Salts, Chase & Wife~~ Lot 8 Pt (Minist) 23a PO ✓

~~100-682~~  
~~Vol-6-P-175~~

SAVELY, JOHN & JOHN DYKES ANGIE

~~104-~~  
~~Vol-8-P-115~~

~~Arnett, G. & Barbara A. Sellers~~ Lot 9 Pt (Minist) 0.50a PO ✓

~~Vol-77-P-183~~

~~Grace, Rutland~~ Lot 12 (Minist) 9.28a PO ✓

~~Vol 78 P 243~~

LEHMAN JOHN

(Minist)

~~Jones, Amos, & Ida~~ Lot 12 SW-SW of 12 0.72a PO ✓

~~Vol 95-181~~

~~Warthman, Dallas~~ Lot 12 (Minist) 0.79a PO ✓

~~Vol-76-P-465~~

SHELING JESSIE

80-382

~~Ervin, George & Martha~~ Lot 17 0.25a PO ✓

~~Vol-74-P-554~~

WYSKIVER H.H.

(Royalty oil)

~~Wright, F.B. & Ira~~ Lot 13 (Minist) 82.25a PO ✓

~~Vol 87 P 178~~

99-515

~~Hixenbaugh, Elmer & Rosella~~ (Minist) 8.66a PO ✓

~~Vol 74-P-420~~

Starr Twp. Sec 30

ANGLE CLAUDE <sup>69</sup> Lot 4 Pt 69a <sup>80</sup> ✓ Vol 83-P-18

Stevens, Wm & Wife Lot 4 Pt 3550a <sup>80</sup> ✓ Vol 64-182

SKINNER OZILA  
FOWLER ELLA <sup>104</sup> ETAL Lot 4 Pt 0.50a <sup>80</sup> ✓ Vol-93-254

OZILA  
C. W. SKINNER  
FOWLER ELLA <sup>95-124</sup> ETAL Lot 4 Pt 56a <sup>80</sup> ✓ Vol-93-254

Stevens, Wm & Wife Lot 4 Pt 59a <sup>80</sup> ✓ Vol 64-182

ANGLE CLAUDE Lot 2 Pts 51.75 <sup>80</sup> ✓ Vol-83-P-18

Longstreth, J. D. Lots 2-3 Pts 54.95a <sup>80</sup>

SKINNER <sup>80</sup> CLARENCE <sup>Oil</sup> Lots 2-3 Pts (Royalty) 307.70a <sup>80</sup> ✓ Vol-84-P-197

Treasurer Presbyterian Church (Royalty)

The Preston Oil Co. Lots 2 Pt 3 Pt (Working Int)

HARDEN LEE Lot 2 Pt 0.25a <sup>80</sup> ✓ Vol-87-P-6

Wyskiver, Harold & Wife Lot 2 Pt 0.25a <sup>80</sup> ✓ Vol-63-P-76

BENNINGTON, HERSHEL  
Schrader, Jacob, Lot 2 Pt 0.45a <sup>80</sup> ✓ Vol 80-P-360

Courter, Clifford Lot 2 Pt 0.45a <sup>80</sup> ✓ Vol 60 P 280

STIVISON <sup>80</sup> ROBT  
Kennedy, Mildred & Theodora Lot 2 Pt 0.45a <sup>80</sup> ✓ Vol-70-P-554

Disbennett, Clyde & Wife Lot 2 Pt 0.45a <sup>80</sup> ✓ Vol 56-558

GESSENH. Lot 2 Pt 0.25a <sup>80</sup> ✓ Vol 83 P 163

LOWERY  
DON CALVIN ST. CLAIR  
Smith, Frank J. Lot 1 0.25a <sup>80</sup> ✓ Vol-94-P-16

Starr Twp SEC 30 (cont)

McCLAIN JOHN

30a

RD

Vol 93-P-13

STEVENS WM. & MARY

Pt-LOT-4- 1.50 Po Vol-83-392

STIVISON ROBT. W.

LOT-2 PT S.E. COR

1.87

Vol-100-P-442

McCLAIN JOHN & LENORA

COURTNEY FRED

LOT-2 PT

1.50

105-59  
Vol-104-

Starr Trp Sec - 31

TODD VIRGIL Pt NE 1/4 & Pt SE 1/4 33.42a PO ✓ Vol 88-P4

WARD DELMAR Lot SE 1/4 Pt 18.98a PO ✓ Vol 83-P 626

U.S.A.  
~~PETTET A.T.~~ SE 1/4 Pt 107.16a PO ✓ Vol 94-479  
Vol 94-P 626

HUNTLEY ELZA ✓ SW 1/4 160a PO ✓ Vol 85 P 490

U.S.A.  
~~PETTET A.T.~~ ✓ Pt NE 1/4 119a PO ✓ Vol 94-479  
Vol 94 P 626

U.S.A.  
~~PETTET A.T.~~ ✓ E 1/2 NW 80a PO ✓ " " "

C. CRUISE ET-AL ✓  
Schmidt, W.F. & Nettie NE-NE 40a PO ✓ Vol 105-445  
Vol 72 P 485

BAKER WOOD PRESERVING W 1/2 NW 80 PO ✓ Vol 86-P-509

Starr Trp. Sec 32

Trowbridge, Chas & Noble Lot 99a P ✓ Vol 60-61

WHITE EARL Lot 174 25a P ✓ Vol-86-208

TROWBRIDGE <sup>ETHEL ET AL</sup> Lot ~~174~~ 101a ✓ Vol-81-P402 <sup>100-92</sup>

U.S.A. ~~ANDRIN E.C.~~ NE-NE Lot 5 43a P ✓ Vol-90-P-89 <sup>95-377</sup>

U.S.A. ~~LEE, HOMER~~ Lot 4 97a P ✓ Vol 45-P 44 <sup>95-233</sup>

U.S.A. ~~ALLEN JESSIE~~ S 1/2 SE 81A P ✓ Vol-83-620 <sup>93-567</sup>

BURNS CHAS Lot 3 NW-NE 121a P ✓ Vol-93-113

U.S.A. ~~ALLEN JOHN~~ N 1/2 SE 81 P ✓ Vol <sup>93-567</sup>

BURNS HERMAN PT NW 1/4 OF NW 1/4 N. OF RD 7 Vol-97-513

Starr Trp sec 33

T.N. ET AL

Trowbridge, F.F. NW 1/4 160a ~~90~~ ✓ Vol 41 P 574 105-226

U.S.A. ANDRIX E.C. Lot 1 92a ~~90~~ ✓ Vol 90 P 89 95-377

U.S.A. ANDRIX E.C. Lot 2 Pt - 19.50a ~~90~~ ✓ Vol 90 P 89 95-377

U.S.A. BARCUS CHARLOTT Lot 2 Pt 41.62a ~~90~~ ✓ Vol 78 P 164 94-464

Woodard, J.V. (Royalty)

The Gordon Oil Co. Lot 2 Pt (Working Int)

JOHN F ET AL

SUDLOW G.C. Lot 2 Pt 0.88a ~~90~~ ✓ Vol 94 P 129 94-535

U.S.A. ANDRIX E.C. SCHMIDY F ET AL ALESHIRE ELLEN Lot 2 Pt 46a ✓ Vol 90 P 89 104-498 102c

Sniff, U.G. W 1/2 SW 80a ~~90~~ ✓ Vol 76 P 550 94-464


U.S.A. BARCUS CHARLOTT Lot 3 119a ~~90~~ ✓ Vol 78 P 164 101-459

Sniff, RALPH GRANT (No description) ~~90~~ ✓ Vol 86 P 603 101-459

CHERRY W.R. E 1/2 SW 80a ~~90~~ ✓ Vol 93 P 525 101-459

RUBLE GRACE Lot 3 Pt 5.35 Vol 96-253

119  
41  
78





Starr Trp Sec 34

8 MINE

Vol 35

ARMSTRONG HARRY Lot 1 Pt 105a ✓ ~~PO~~ Vol 81 - P 323

Woodard J.V. Lots 3-4 Pts NE 1/4 104 ✓ ~~PO~~ Vol 26 - P 472  
474

WYSKIVER HAROLD Lot 1 Pt (Oil Royalty) 140a ~~PO~~ ✓ Vol 92 - 621

The Preston Oil Co. Lot 1 Pt (Working Int)

HARRY ARMSTRONG

HUGEL JOHN

Calvin, Mahton Pt NE 1/4 2 a ✓ ~~PO~~

101-481  
94-599

Vol 75 - P 163

BELL HARRY ET AL LOT 2 42a ✓ ~~PO~~

98-44

Vol 71 - P 229

Woodard, J.V. & Mary E. Pt NE 1/4 95a ✓ ~~PO~~

Vol 39 P 67

The Preston Oil Co Pt NE 1/4 (Working Int) (No Returns) 1940

Connor, Chas. Pt NE 1/4 35.50a ✓ ~~PO~~

Vol - 77 - P 154

Clark, Amos H. Pt NE 1/4 (Oil Royalty) 27.50a ✓ ~~PO~~ Vol 64 - P 61

The Preston Oil Co. NE 1/4 (Working Int)

MORWELL JAMES

Nixon, Natalie Lot 3 107a ✓ ~~PO~~

102-345

Vol 34 - P 49

Starr Twp Sec. 35

ARMSTRONG HARRY

SW-SW 41a

✓

Vol-81-P323

Carrick, Henry NE-NE 41a

✓

Vol 6 P 144

YEKNICH WALTER  
MUGEL JOHN

120 A.

102-362

94-599

Calvin Mathlon B Pt SE 1/4 Lot 3 67a

✓

Vol 75 163

Stone (Hiers) Pt SE 1/4 Lot 3 (Royalty)

The Preston Oil Co. Lot 3 Pt SE 1/4 (working Int)

Clark, Chas. R. & Wife Lot 3 Pt SE 1/4 80a

✓

Vol 58 P 512

BURNS WALTER

Pt SE 1/4 14,33a

✓

94-517

Vol 92 179

Clark, Chas. R. Pt SE 1/4 2a

✓

Vol 67 P 393

Beavely Oscar

Lot 1 Pt W 1/2

23,67a

✓

Vol 87 P 294

McLain, James E 1/2 NW (Royalty)

61.01

45a

✓

94-351

Vol 66 P 330

Lupher Snyder Co. E 1/2 NW (working Int)

HERD LLOYD

& Wife Lots 1-2 Pts 30a

✓

Vol 94-80

Pierpoint, O.F. (Royalty)

Kachelmacher, Estate Working Int

MURRAY FRED

Clark, Clara W 1/2 NE Pt 24a

✓

100-454

Vol 66 P 26

BURNS RUTH WALTER

E 1/2 NW-SW-SE 57a

✓

102-483

94-517

Vol 92 179

DUFFEE DWIGHT

Bell, Mert & Elsie M. NW-SW 41a

✓

Vol 84 P 2

Alexander, H. D. (Royalty)

(over)

Starr Twp

Sec 35 (Cont)

The Preston Oil Co. <sup>or</sup> Working Int.

RHEINSCHELD OSCAR S.W.W. LOT 4 PT LOT-2 53.99 Vol. 91-156

Starr Twp. Sec 36

CHECK  
101-628  
Vol 5 P 407  
" 18 P 152  
" W - P 45  
" R - P 512  
166/200

~~WALKER MERLE~~  
Ketter, Peter NW-NW Lots 3 Pt 4 ✓ 168a PO

~~OZILLA~~  
~~C. W. SKINNER~~  
Fowler, Ella Etal Lots 1-2 Pt 7 80.50a PO ✓

104.  
95-124  
Vol 93-254

Walker, Merle & Wife Lot 2 Pt 3.50a ✓ PO ✓

Vol 88-P 111

McLain, James Lot 9 40a ✓ PO ✓

94-351  
Vol 66-P 330

Goodwin, Mary & Burl <sup>oil</sup> Lots 5-8 (Royalty) PO 169a ✓

96-5  
Vol 46-P 359

The Preston Oil Co. Lots 5-8. <sup>oil</sup> Working Int.

Nixon, Vernon Lot 6 Pt 80.83a PO ✓

Vol 59-P 135

Nixon, Vernon & Wife Lot 6 Pt 49.17a PO ✓

Vol 65-P 136

Walker, Merle Lot 3 Pt 80a PO ✓

Vol 88-111

Starr Twp New Cadiz

Powell, JAMES Lot 1 ~~PO~~ ✓ Vol 81-269 ✓

~~HOWARD LILLIAN~~  
~~Trowbridge, Howard C. Hazel Lot 2~~ ~~PO~~ ✓ Vol 94-575  
~~VOL-73-567~~

Trowbridge, R.H. Lot 3 ~~PO~~ ✓ ✓ Vol-25-P2014

GOODWIN M.E. 4 ~~PO~~ ✓ LOT-5 Vol-83-P445  
SCOTT HAROLD 99-590  
LAFOLLETT ROBT LOT-6 88-223

~~MS. MANES JAMES Lot 5-6~~ ~~PO~~ ✓ ✓ Vol-88-91

~~SICKLES WM~~  
~~STEWART JAMES 7-8~~ ~~PO~~ ✓ ✓ Vol 99-177  
~~92-488~~

THOMAS WILLARD  
~~Bickel, LESTER Lots 9-10~~ ~~PO~~ ✓ ✓ Vol 95-89  
~~VOL-90-490~~

STEVENS PAUL Lot 11 ~~PO~~ ✓ ✓ Vol 91-501

Inquire, Albert Lot 12 ~~PO~~ ✓ ✓ Vol-43-P363 ✓

Powell, Jas. & Marie B. Lot 13 ~~PO~~ ✓ ✓ Vol-75-P149 ✓

Trowbridge, Howard C. Lot 14 ~~PO~~ ✓ ✓ Vol-65-P105 ✓

Trowbridge, Howard C. Lots 15-16 ~~PO~~ ✓ ✓ Vol 70-P72 ✓

CARR ESTHER ~~PO~~ ✓ ✓ Vol-88-P440

VERMILION W.A.  
~~WINE LESTER~~ ~~PO~~ ✓ ✓ Vol-93-P64

ROBINETTE VERN A. & KATHRYN  
~~Washington, David Lot 3~~ ~~PO~~ ✓ ✓ 103-112  
~~VOL-89-P51~~

SNINNOTT J.E. 4 ✓ ✓ Vol 88-91

11 " " LOT-5 ✓ ✓ " " " "

" " " " 11-6 ✓ ✓ " " " "

Starr Twp New Cadiz

(Cont)

McGLOTHLIN HARRY

~~Bennett, Darius~~ Lot 7 pp ✓ ✓ Vol-82 P 137

PRIMMER WILLIAM & OSCAR

Washburn, David Lot 8 - N $\frac{1}{2}$  pp ✓ ✓ Vol-84-P 55

~~Yarbaugh, Henry & wife~~ Lot 9 pp ✓ ✓ " " "

PRIMMER OSCAR ET-AL

Washburn, David Lot 9 N $\frac{1}{2}$  pp ✓ ✓ " " "

~~Yarbaugh, Henry & wife~~ Lot 9 S $\frac{1}{2}$  pp ✓ ✓

