

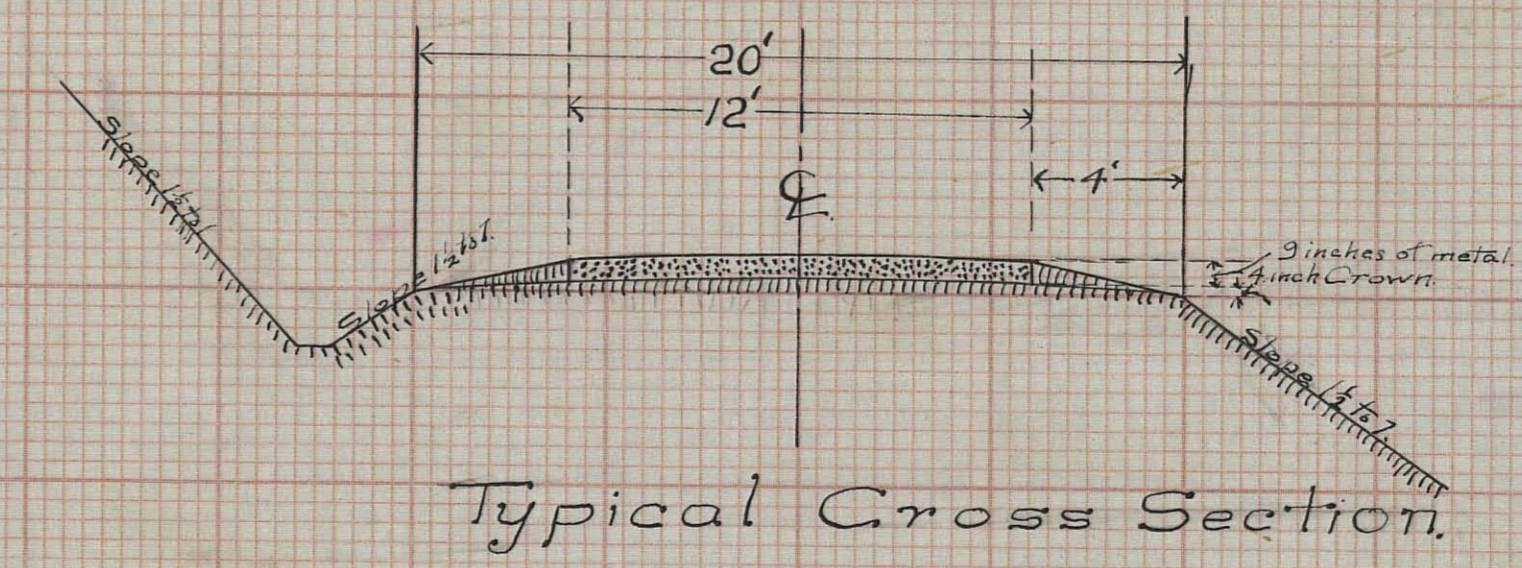
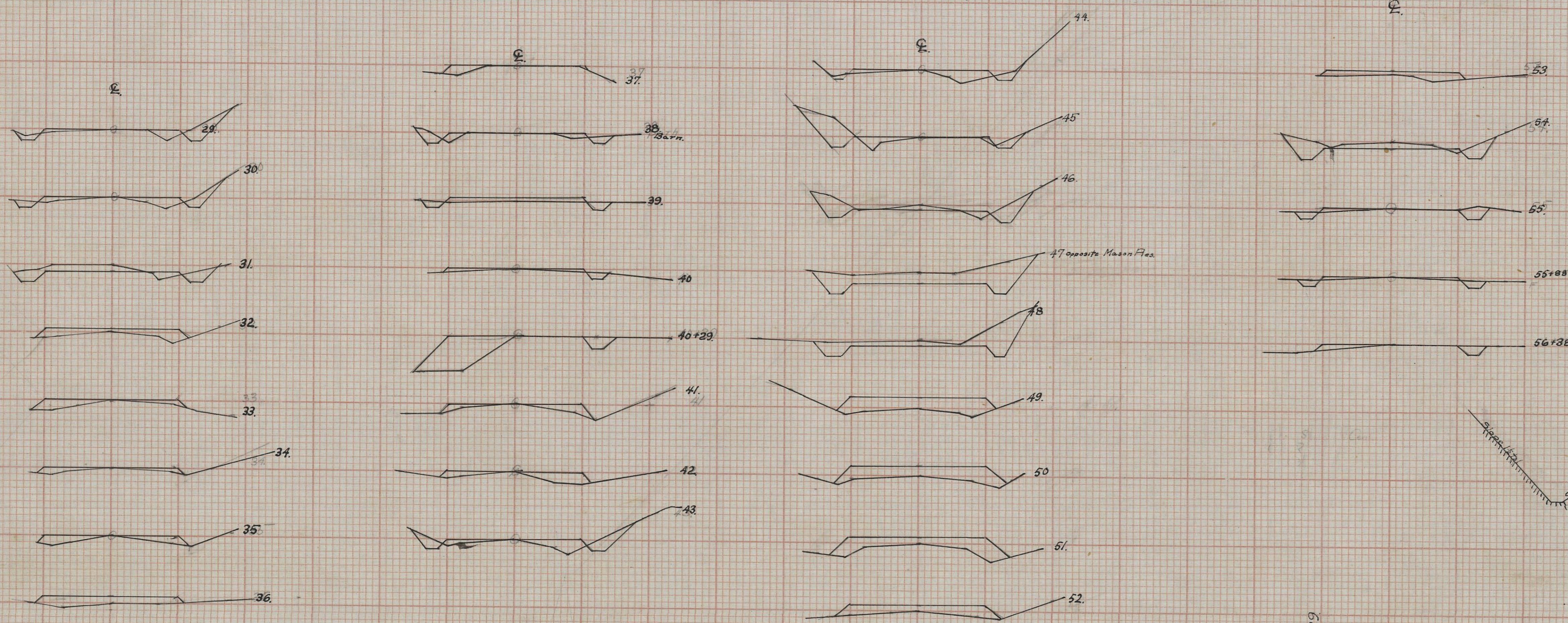
MAP OF PLAN and CROSS SECTION OF FALLS-MILL GIBSONVILLE, C. ROAD.

Beginning at crossroads in SW 1/4 SW 1/4 sec 16,
Falls township and proceeding in a
south westerly direction to the residence
of Irvin Krinn.

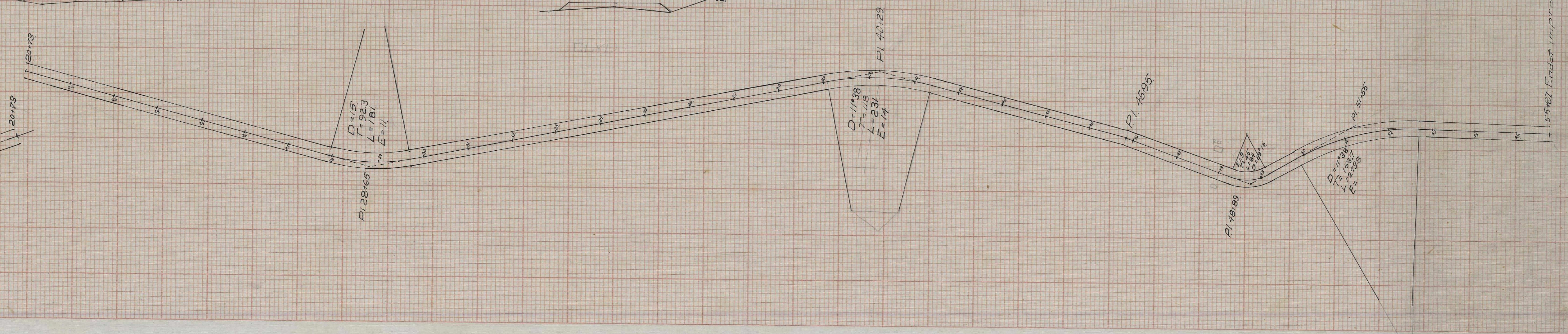
Surveyed and plotted by
Submitted, Sept 15 1920 Eph Shaw
County Surveyor.

By C.H.

Commissioners { Isaac Vancouver,
J. L. Smith,
A. J. Ulrich.



Note: Crown is to be made in the
fill and not with metal.



FA 16, 17, 20, 21
5th R. ROUTE R.R.

55+87 End of improvement.