

SR 3, 9, 14, 5
ST RT 595, 5R278

PLAN AND CROSSECTION OF

LOGAN-CARBONHILL ROAD

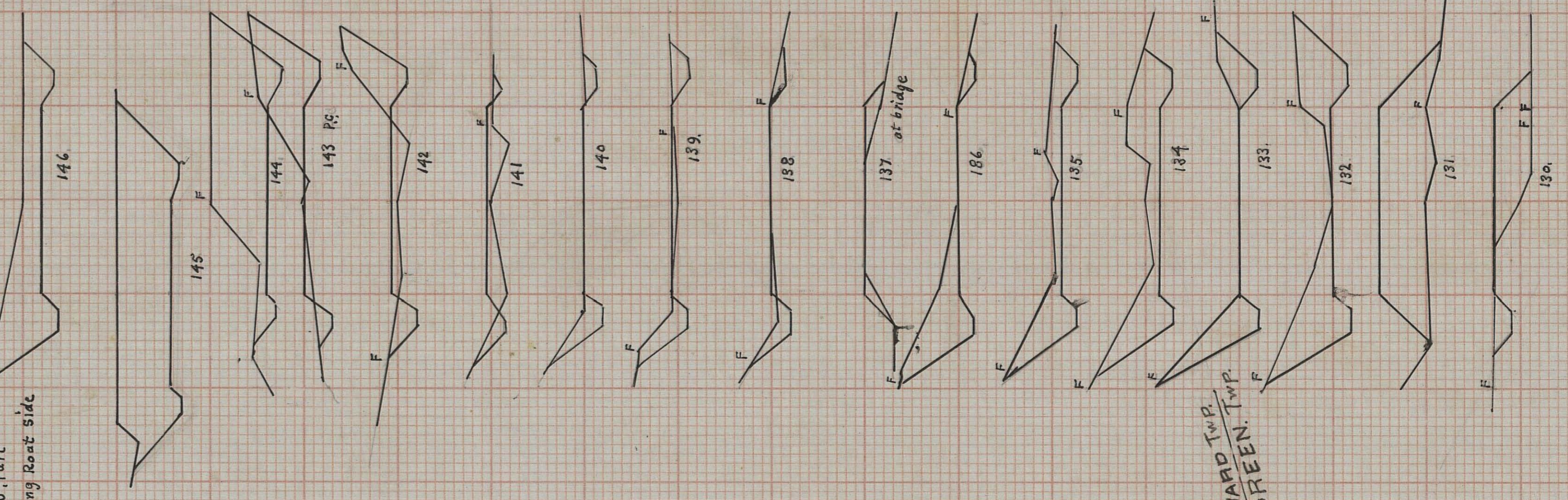
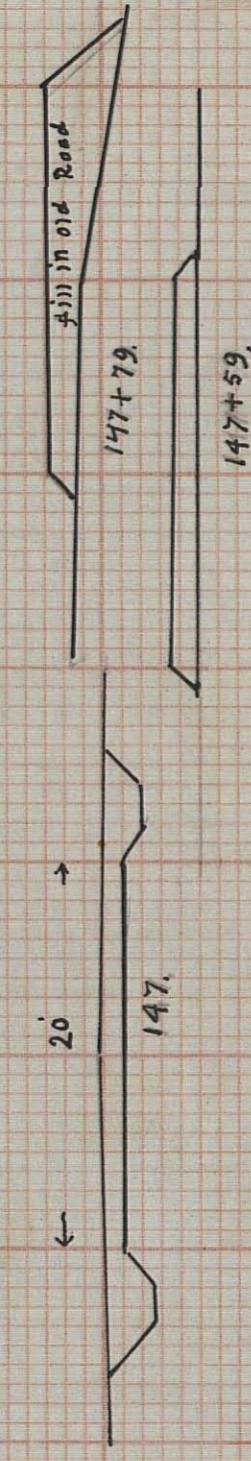
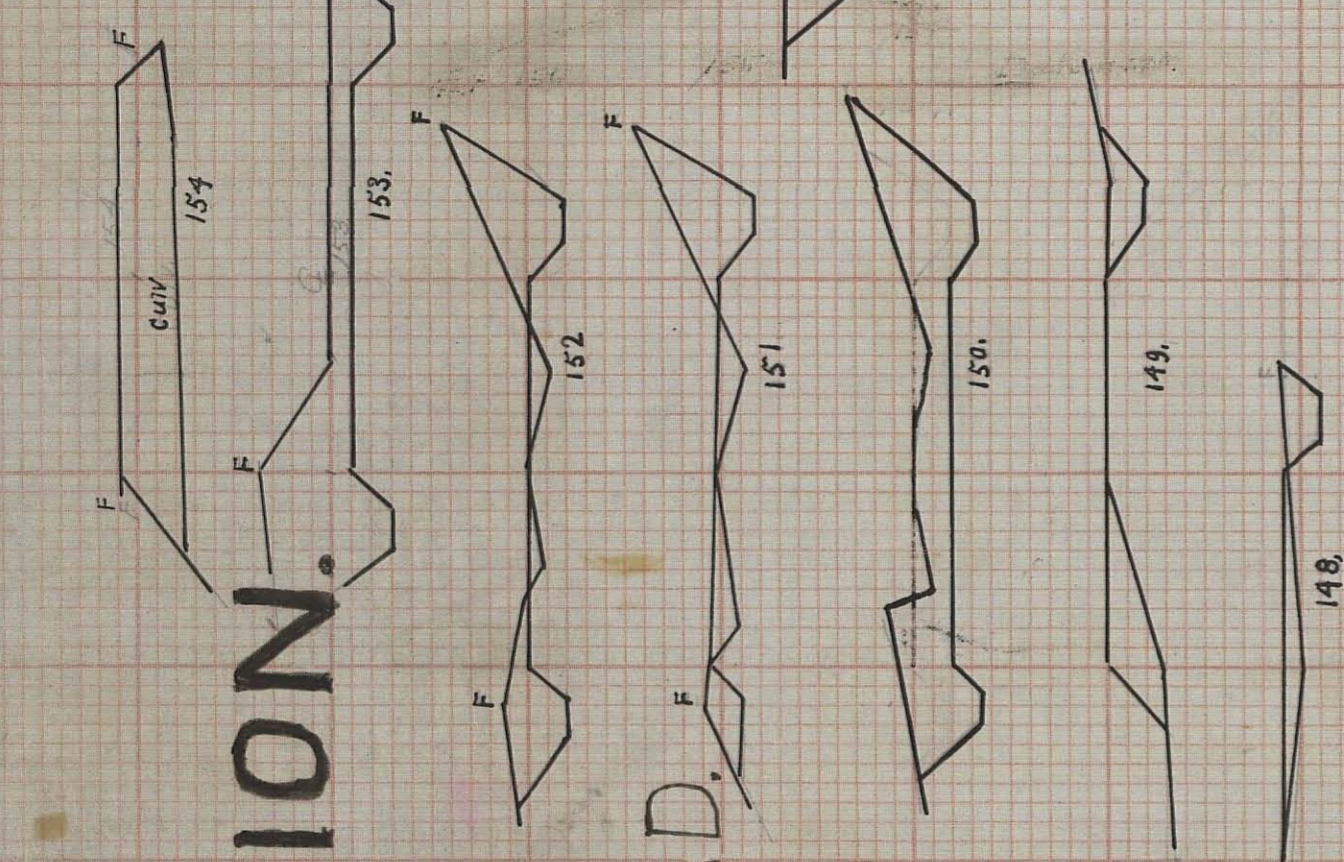
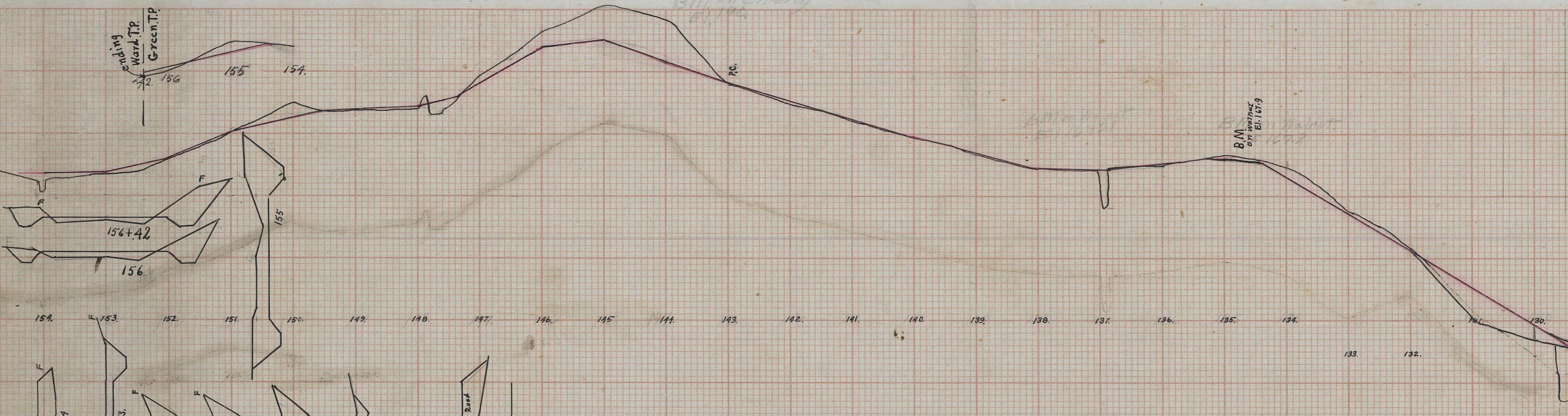
Plans, profile and cross-sections of improved Co Road in Green Tp. Running through said Tp. and ending at the E. line of said Tp.
Beginning in the center of the Pattonville and Carbonhill road at a point at the E. end of the bridge across Three Mile creek in Sec 14. Thence N 46 1/2 E. thru Secs 14, 9 and 3 as shown by map along the old road to the end. All as shown by the map.

Survey beginning June 15, 1920.
EPH. SHAW Co Surveyor.
July 5, 1920.

Scales
Plan 1" = 100'

Profile 1" = 10' Vertical
Cross-section 1" = 5'

F = to the fence along Road side



WARD TWP
GREEN TWP

B.M. on 163+82
to R+150
End of line
158+12

