

STATE OF OHIO
DEPARTMENT OF TRANSPORTATION
HOC - 328 - 10.51
GREEN TOWNSHIP
HOCKING COUNTY

DESIGN DESIGNATION

CURRENT A.D.T.(1992) ————— 2350
DESIGN YEAR A.D.T.(2012) ————— 3050
DHV (10%) ————— 305
D ————— 55%
T ————— 3%
DESIGN SPEED ————— 55 MPH
LEGAL SPEED ————— 55 MPH
FUNCTIONAL CLASSIFICATION — COLLECTOR (RURAL)
DESIGN EXCEPTIONS ————— NONE

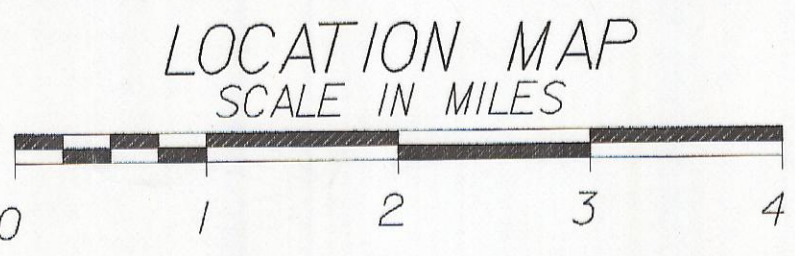
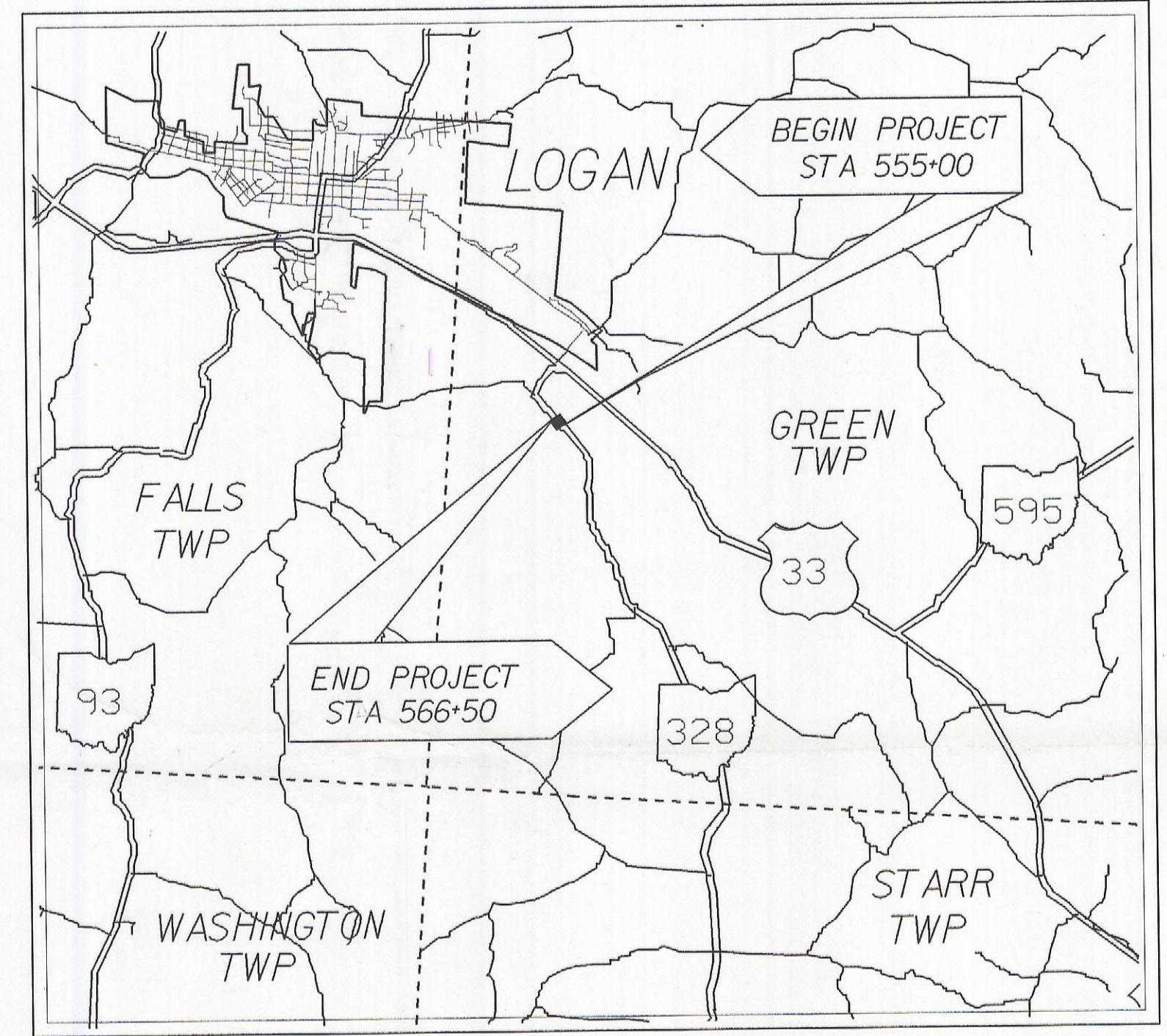
CONVENTIONAL SIGNS

County Line —————
Township Line —————
Section Line —————
Corporation Line ————— or —————
Fence Line (existing) —x—x— (proposed) —x—x—
Center Line —————
Trees (to be removed) —X—X—
Utility Poles: Telephone φ, Power P, Light φ

Limited Access (only) ————— L/A
Right of Way (only) ————— RW
Limited Access & Right of Way ————— LA & RW
Existing Right of Way —————
Property Line ————— (In existing fence) —x—P—x—
Railroad ————— or —————
Guardrail (existing) —o—o— (proposed) —•—•—

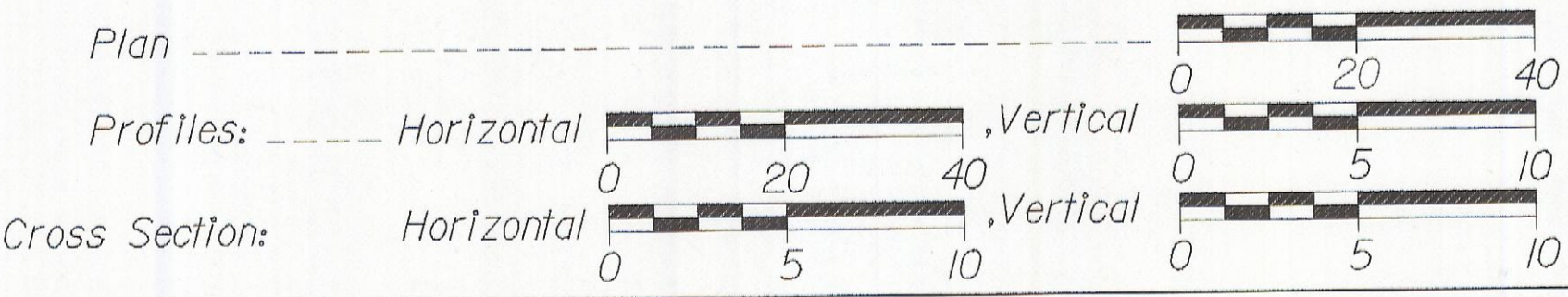
INDEX OF SHEETS

TITLE SHEET ————— 1
SCHEMATIC PLAN ————— 2
TYPICAL SECTIONS ————— 3-5
GENERAL NOTES ————— 6-7
CALCULATIONS ————— 8
PAVEMENT ELEVATIONS AND EARTHWORK ————— 9
GENERAL SUMMARY ————— 10-11
SUB-SUMMARY ————— 12
PLAN AND PROFILE ————— 13-15
CROSS SECTIONS ————— 16-23
CULVERT DETAIL ————— 24
CHANNEL CROSS SECTIONS ————— 25-26
MAINTENANCE OF TRAFFIC ————— 27-32
TRAFFIC SHEET ————— 33
RIGHT OF WAY ————— 34-39



Portion to be Improved —————
State & Federal Routes —————
Other Roads —————

SCALES



SUPPLEMENTAL SPECIFICATIONS	
802	4-13-90
931	3-18-92
944	3-18-92

1991 SPECIFICATIONS
The standard specifications of the State of Ohio, Department of Transportation, including changes and supplemental specifications listed in the proposal shall govern this improvement.
I hereby approve these plans and declare that the making of this improvement will not require the closing to traffic of the highway and that provisions for the maintenance and safety of traffic will be as set forth in the plans and estimates.

Approved _____
Date _____ District Deputy Director of Transportation

Approved _____
Date _____ Engineer, Bureau of Bridges and Structural Design

Approved _____
Date _____ Deputy Director, Planning and Design

Approved _____
Date _____ Director, Department of Transportation

LINE DATA

BEGIN PROJECT ————— 555 + 00
END PROJECT ————— 566 + 50
LENGTH OF PROJECT — 1150 LIN.FT. = 0.218 MILE

BEGIN WORK ————— 553 + 00
END WORK ————— 568 + 50
LENGTH OF WORK ————— 1550 LIN.FT. = 0.294 MILE

UNDERGROUND UTILITIES
TWO WORKING DAYS
BEFORE YOU DIG
Call... 800-362-2764 (Toll free)
OHIO UTILITIES PROTECTION SERVICE
NON-MEMBERS
MUST BE CALLED DIRECTLY

Plan Prepared By :
DISTRICT 10
OHIO DEPARTMENT OF
TRANSPORTATION
LOCATION AND DESIGN

SUPPLEMENTAL PRINTS OF STANDARD CONSTRUCTION DRAWINGS			
BP-3J	2-21-92	HW-4A	4-1-80
BP-4J	2-21-92	HW-4B	4-1-80
MC-1	6-13-69	MT-97.10	4-29-88
MC-5	6-12-75	MT-99.10	11-14-86
MC-11	8-1-78		
		TC-65.10	2-1-90
		TC-65.13	2-1-90
GR-1J	5-6-91		
GR-1.2	5-6-91		
GR-2J	5-6-91		
GR-4J	5-6-91		

DEPARTMENT OF TRANSPORTATION
FEDERAL HIGHWAY ADMINISTRATION

APPROVED _____
DIVISION ADMINISTRATOR _____ DATE _____

Project: _____
Date of Letting _____, 19____, Contract No. _____
JMH328T1 11-2-92

SEAL