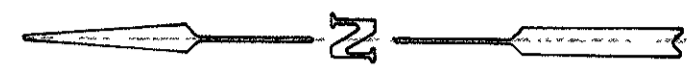
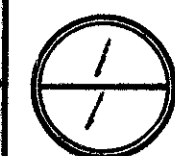


PROPERTY MAP



SECTION 23 TOWN 12, Range 16
STARR TOWNSHIP HOCKING County

CALC. BY:	HOC - 328 - 6.70	OHIO
DATE:		FHWA REGION 5
CHKD. BY:		
DATE:		
FEDERAL PROJECT	STATE PROJECT	130850



Summary Of Additional Right Of Way Required

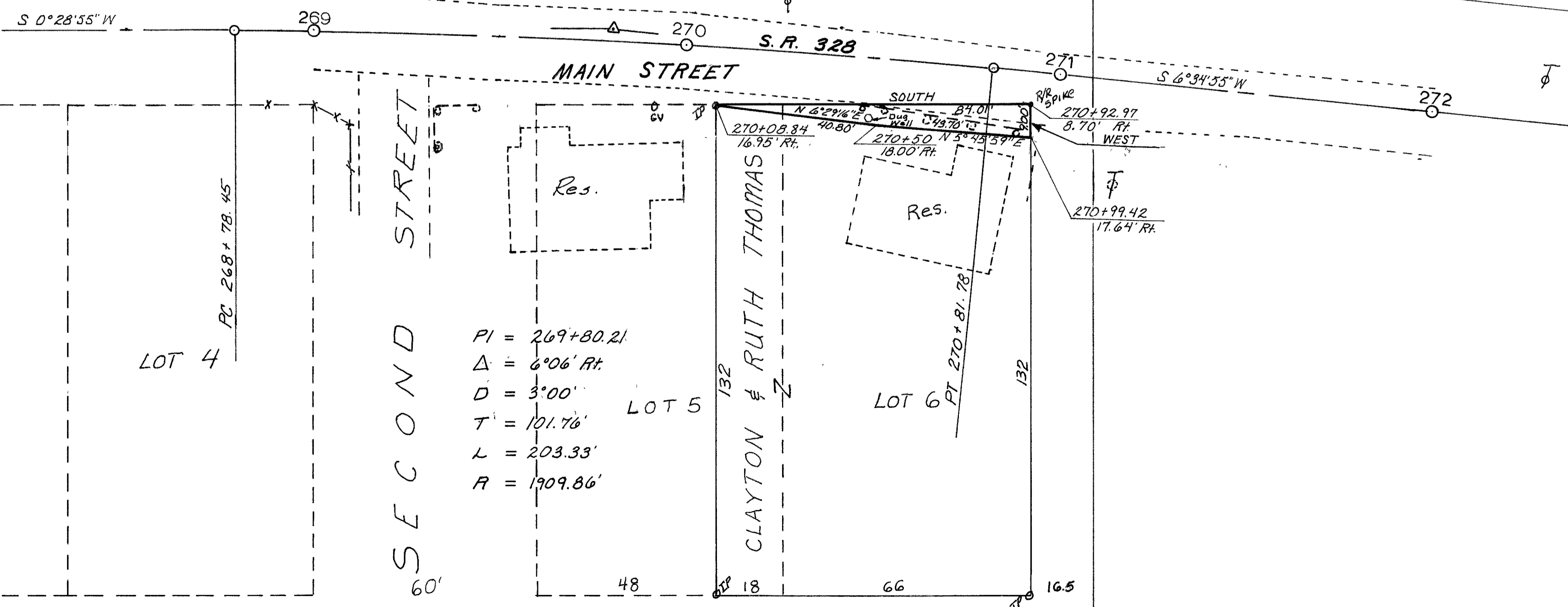
Parcel	Owner	Sheet No.	Owners Book	Record Page	Record Area	Total P.R.O.	Gross Take	P.R.O. IN Take	Net Take	Structure	Net Residue Left	Right of Way	Type	Remarks	As Acquired Book	Page
1	Clayton D. & Edith E. Thomas		117	147	0.231	0.00	0.009	0.000	0.009	No	0.222		STATE		185	370

DEM. 6-26-86 Added as Acquired book & page on parcel 1
F.B. 8-3-87 Added Page No. 1 of 1

① Clayton D. And Ruth E. Thomas



Union Furnace
Unincorporated



NEW CADIZ
BLACKBURN

ADDITION

LOT 6

LOT 7