

PROPERTY MAP

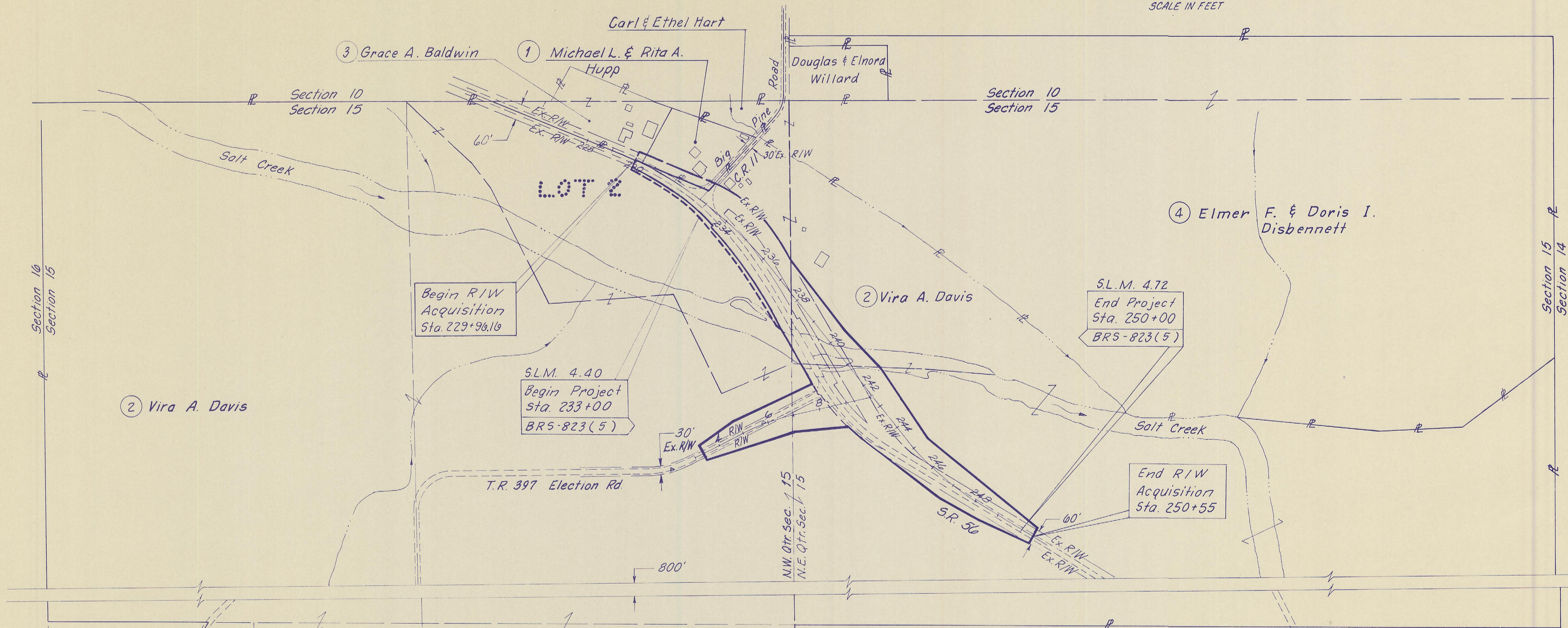
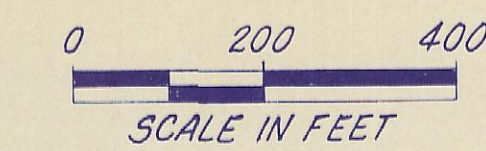

COUNTY OF HOCKING, SALT CREEK TWP.
SEC. 15, T. 11, R. 19

CALC. BY G.P.S. DATE 11/87 CHECKED BY MAH DATE 12/87	HOC-56-4.40	OHIO FHWA REGION 5
FEDERAL PROJECT BRS-823(5)	STATE JOB No. 105330	

50
54

2
6

R/W PLAN
PART I



② Vira A. Davis

Begin R/W Acquisition
Sta. 229+96.16

S.L.M. 4.40
Begin Project
Sta. 233+00
BRS-823(5)


S.L.M. 4.72
End Project
Sta. 250+00
BRS-823(5)

End R/W Acquisition
Sta. 250+55

NOTE:
The locations of the underground utilities shown on these plans are as obtained from the owners of the utilities as required by Section 153.64 Ohio Revised Code.

UTILITY OWNERS	
TYPE	NAME & ADDRESS
Power	South Central Power Company P.O. Box 250 Lancaster, Ohio 43130 Phone (614) 653-4422
Telephone	General Telephone Company of Ohio 754 West Union Street P.O. Box 430 Athens, Ohio 45701 Phone (614) 592-0540

- ① Michael L. & Rita A. Hupp
- ② Vira A. Davis
- ③ Grace A. Baldwin
- ④ Elmer F. & Doris I. Disbennett



Robert E. Shampson No. 5364 Date Dec 8, 1987

REV	DATE	DESCRIPTION
	1-20-83	Added Part I

Section 15
Section 22

PROPERTY MAP