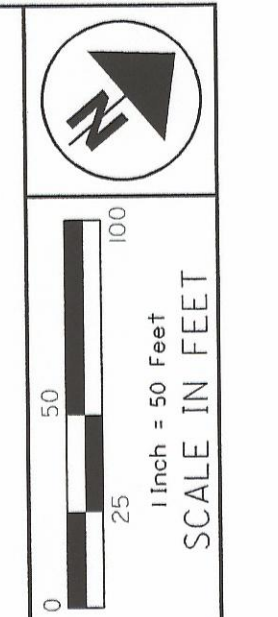



HOCKING COUNTY, FALLS TOWNSHIP
 CITY OF LOGAN
 SECTION 10, T.14N, R.17W
 EBERT McBROOM FIRST ALLOT.

P.I. Sta = 822+78.03
 $\Delta = 68^{\circ} 10' 04''$ (RT)
 $Dc = 3^{\circ} 05' 49''$
 $R = 1,850.00'$
 $T = 1,251.78'$
 $L = 2,207.04'$
 $E = 383.77'$



PID NO. 22081

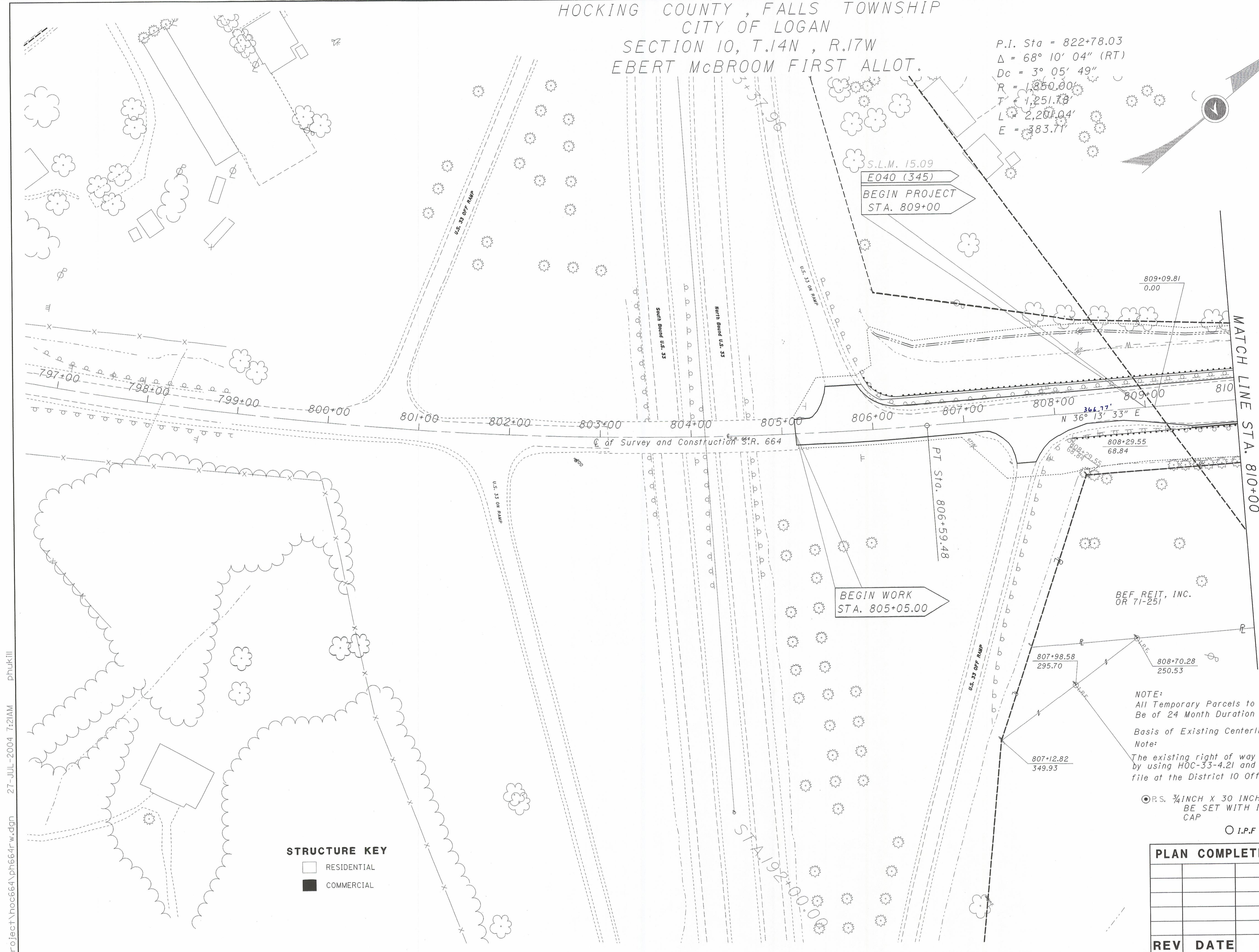
R/W DESIGNER P.L.H.
 R/W REVIEWER R.F.R.

RIGHT OF WAY PLAN
 BEGIN TO STA. 810+00

HOC-664-15.16

8 / 13

208
217



STRUCTURE KEY
 □ RESIDENTIAL
 ■ COMMERCIAL

NOTE:
 All Temporary Parcels to Be of 24 Month Duration
 Basis of Existing Centerline of Right Of Way
 Note:
 The existing right of way for S.R. 664 was determined by using HOC-33-4.21 and HOC-664-15.99 plans file at the District 10 Office in Marietta, Ohio.

⊙ P.S. 3/4 INCH X 30 INCH IRON PIN TO BE SET WITH IDENTIFICATION CAP
 ○ I.P.F IRON PIN FOUND

PLAN COMPLETED: 11-20-03	
REV	DESCRIPTION

I:\project\hoc664\ph664r.w.dgn 27-JUL-2004 7:21AM phukill