

DESIGN DESIGNATION
SEE SHEET 2

STATE OF OHIO
DEPARTMENT OF TRANSPORTATION

HOC - 93 - 13.26
STATE PROJECT 107610

OHIO
FHWA 5
REGION
FED.NQ

HOC - 93 - 13.26

M - 6H01(2)

CITY OF LOGAN
HOCKING COUNTY

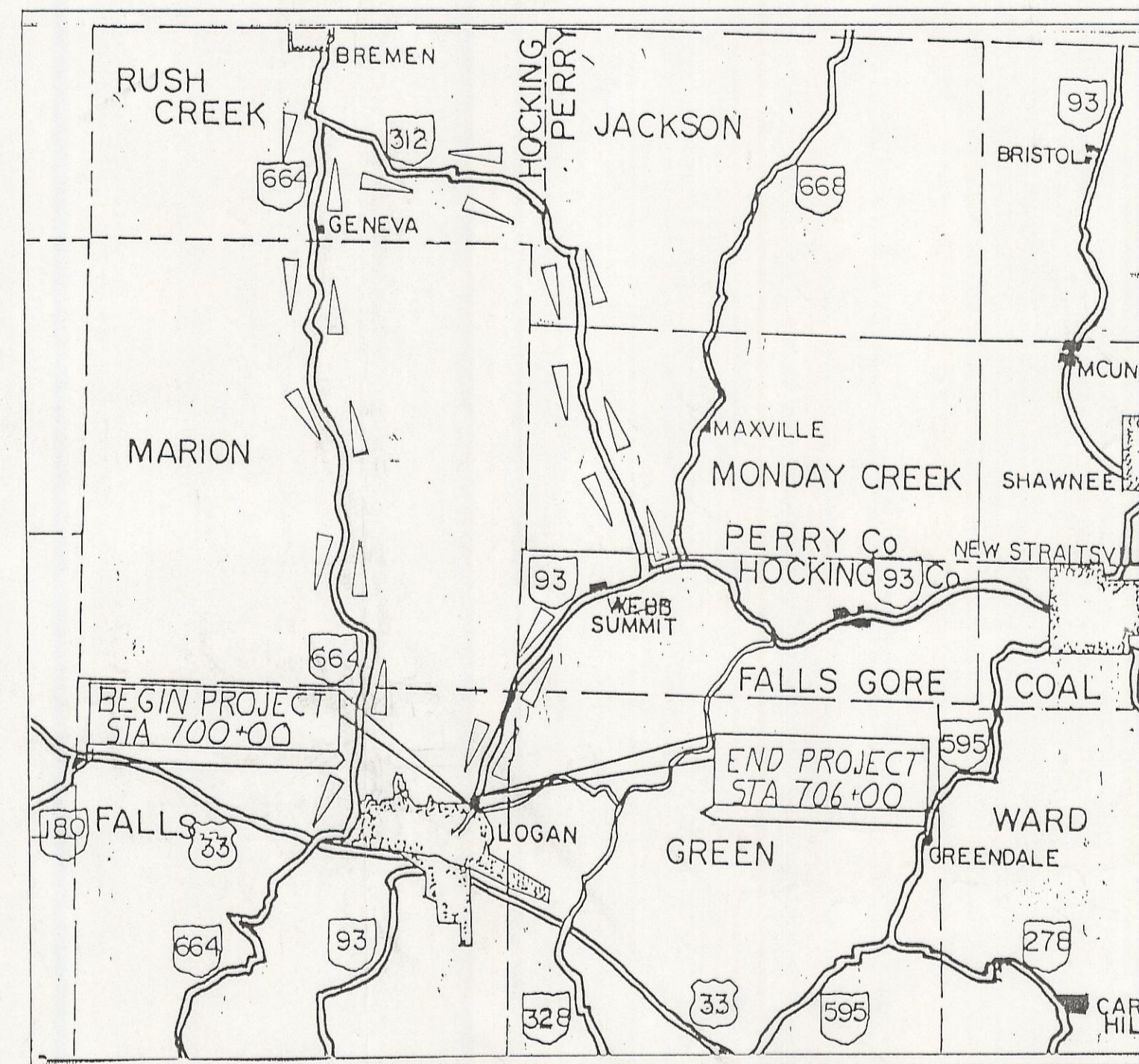
ACQUIRING AGENCY
STATE OF OHIO

CONVENTIONAL SIGNS

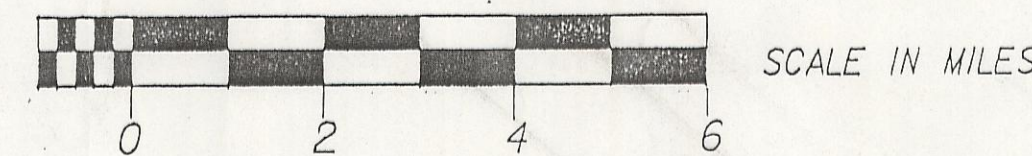
County Line	-----	Limited Access (only)	----- L/A -----
Township Line	-----	Right of Way (only)	----- RW -----
Section Line	-----	Limited Access & Right of Way	----- LA & RW -----
Corporation Line or	Existing Right of Way	-----
Fence Line (existing)	-X-X- (proposed) -X-X-	Property Line	----- (In existing fence) -X-R-X-
Center Line	+-----+	Railroad	===== or =====
Trees, Stumps	(to be removed) ☒ ☒	Guardrail (existing)	o-----o (proposed) .-----.
Utility Poles: Telephone ☐, Power ☐, Light ☐.		DETOUR ROUTE	-----

INDEX OF SHEETS

TITLE SHEET	-----	1
CENTERLINE PLAT	-----	2
PROPERTY MAP	-----	3
SUMMARY SHEET	-----	4+5
DETAIL SHEETS	-----	



LOCATION MAP




UNDERGROUND UTILITIES
TWO WORKING DAYS
BEFORE YOU DIG
Call... 1-800-362-2764 (Toll free)
OHIO UTILITIES PROTECTION SERVICE
NON-MEMBERS
MUST BE CALLED DIRECTLY

LINE DATA

BEGIN PROJECT = 700+00
END PROJECT = 706+00
NET LENGTH OF PROJECT = 600 LIN.FT. OR 0.1136 MILES
BEGIN WORK = 699+00
END WORK = 707+00
TOTAL NET LENGTH OF WORK = 800 LIN. FT.
ADDITIONAL WORK FOR WATERLINE = 550 LIN.FT.
TOTAL WORK LENGTH 1350 LIN.FT. = 0.256 MILES

Plan Prepared By:
DISTRICT NO. 10
OHIO DEPARTMENT OF
TRANSPORTATION
LOCATION & DESIGN



Approved _____
Date _____ Director, Department of Transportation
Approved _____
Date _____ Assistant Deputy Director, Real Estate
Administration

DEPARTMENT OF TRANSPORTATION
FEDERAL HIGHWAY ADMINISTRATION
APPROVED
DIVISION ADMINISTRATOR DATE

Project: HOC - 93 - 13.26
Date of Letting 19 Contract No.

M. S. HOC93TIT 1-18-91