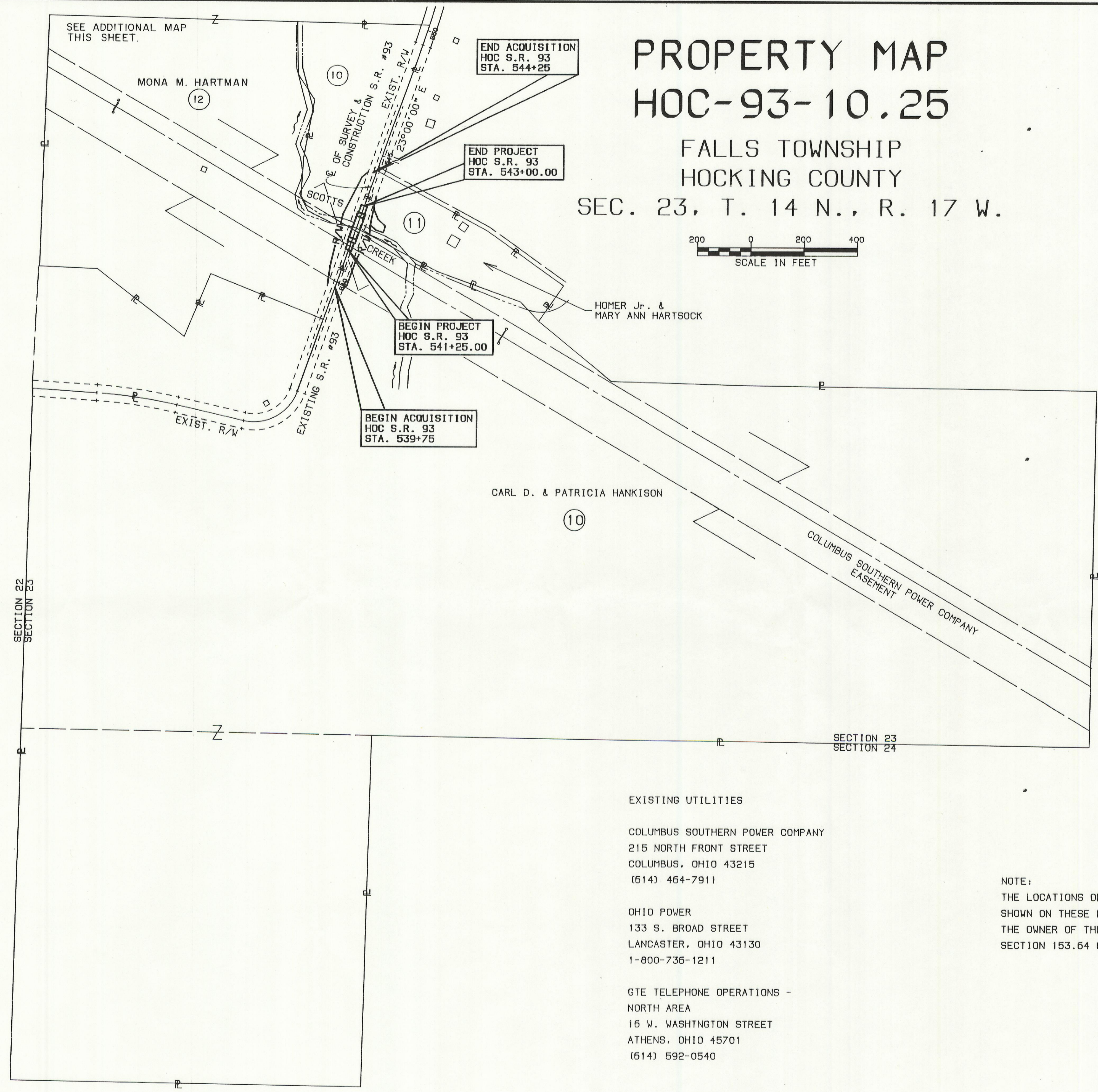
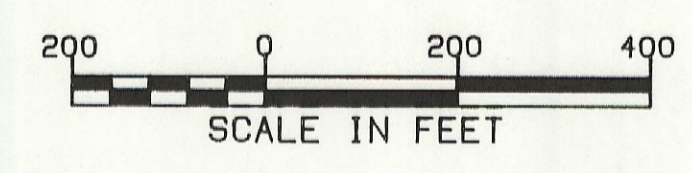


CALC. BY DATE	HOC-93-10.25	OHIO	27
CHKD BY DATE		FHWA REGION 5	29
FEDERAL PROJECT	BRF-92-4(11)	STATE PROJECT	10807(0)
			2
			4

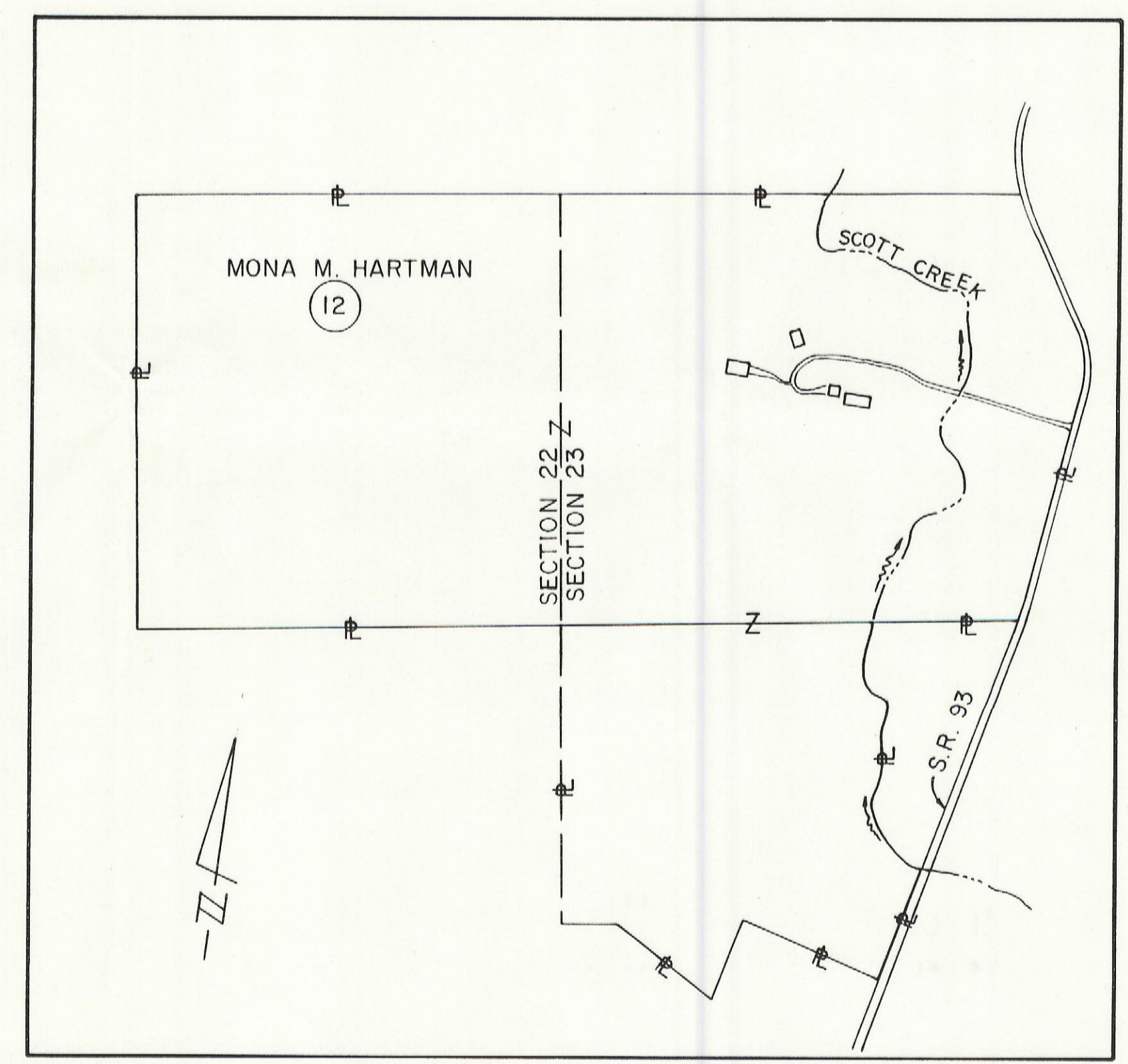
RIGHT OF WAY PLAN
PID 7842

PROPERTY MAP HOC-93-10.25

FALLS TOWNSHIP
HOCKING COUNTY
SEC. 23, T. 14 N., R. 17 W.



PARCEL #	OWNER
10	CARL D. & PATRICIA HANKISON
11	HOMER JR. & MARY ANN HARTSOCK
12	MONA M. HARTMAN



EXISTING UTILITIES

COLUMBUS SOUTHERN POWER COMPANY
215 NORTH FRONT STREET
COLUMBUS, OHIO 43215
(614) 464-7911

OHIO POWER
133 S. BROAD STREET
LANCASTER, OHIO 43130
1-800-736-1211

GTE TELEPHONE OPERATIONS - NORTH AREA
16 W. WASHINGTON STREET
ATHENS, OHIO 45701
(614) 592-0540

NOTE:
THE LOCATIONS OF THE UNDERGROUND UTILITIES SHOWN ON THESE PLANS ARE AS OBTAINED FROM THE OWNER OF THE UTILITIES AS REQUIRED BY SECTION 153.64 OF THE OHIO REVISED CODE.

TYPE FUNDS: STATE

REV	DATE	DESCRIPTION

DATE OF COMPLETION 9-15-92