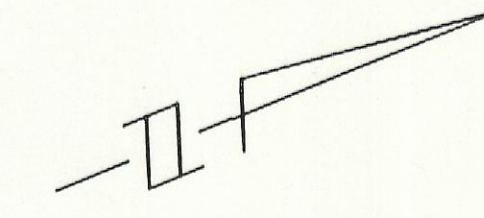
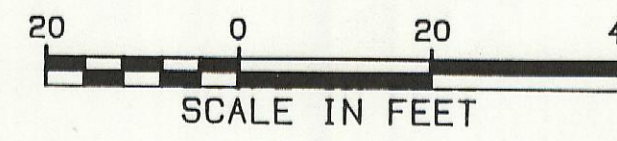
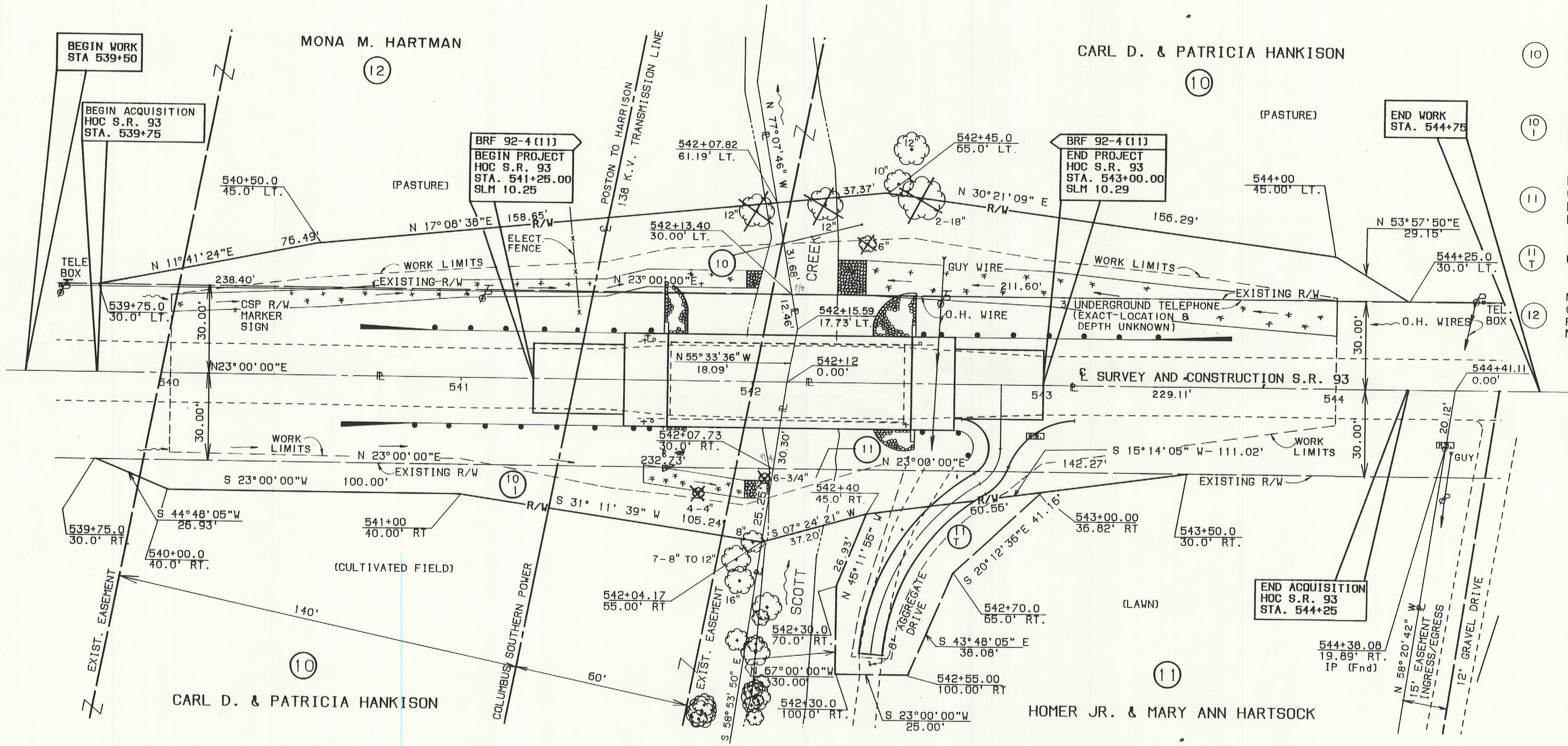


FALLS TOWNSHIP  
HOCKING COUNTY  
SEC. 23, T. 14 N., R. 17 W.



CALC. BY: <i>SMH</i> DATE: <i>9/15/92</i>	HOC-93-10.25	OHIO	(29)
CHKD BY: <i>CHB</i> DATE: <i>9/19/92</i>		FHWA REGION 5	(29)
FEDERAL PROJECT	BRF 92-4 (11)	STATE PROJECT	10807 (0)
			(4)
			(4)

RIGHT OF WAY PLAN  
PID 7842



(10)	CARL D. & PATRICIA HANKISON	GROSS TAKE = 0.120 ACRES
		P.R.O. IN TAKE = 0.000 ACRES
		NET TAKE = 0.120 ACRES
(10)		GROSS TAKE = 0.069 ACRES
(1)		P.R.O. IN TAKE = 0.000 ACRES
		NET TAKE = 0.069 ACRES
(11)	HOMER JR. & MARY ANN HARTSOCK	GROSS TAKE = 0.034 ACRES
		P.R.O. IN TAKE = 0.000 ACRES
		NET TAKE = 0.034 ACRES
(11)		GROSS TAKE = 0.051 ACRES
(12)	MONA M. HARTMAN	GROSS TAKE = 0.099 ACRES
		P.R.O. IN TAKE = 0.000 ACRES
		NET TAKE = 0.099 ACRES

TYPE FUNDS: STATE	
REV	DATE
DESCRIPTION	
DATE OF COMPLETION 9-15-92	