CENTERLINE SURVEY PLAT

HOC–93–21.04

HOCKING COUNTY, OHIO
FALLS GORE TOWNSHIP SEC. 34 T14N–R16W

NOTE:
ITEM 604, CENTERLINE REFERENCE MONUMENTS, SHALL BE SET BY THE CONTRACTOR, AS SHOWN ON THESE PLANS, DURING CONSTRUCTION. THE MONUMENTS WILL HAVE AN ACCURACY OF ± 0.02 FEET. THE MONUMENTS WILL BE SET UNDER THE DIRECTION OF THE DISTRICT 10 SURVEY OPERATIONS MANAGER.

ITEM–604 REFERENCE MONUMENT TABLE

CENTERLINE STATION	LEFT OFFSET	RIGHT OFFSET	MON.
STA. 275+00.00	30.00'	30.00'	2
STA. 275+50.00	30.00'		1
P.C. STA. 276+03.30	30.00'		1
P.T. STA. 277+98.35	30.00'		1
STA. 278+50.00	30.00	30.00'	2
		TOTAL	7

QUANTITIES CARRIED TO GENERAL SUMMARY SHEET 7

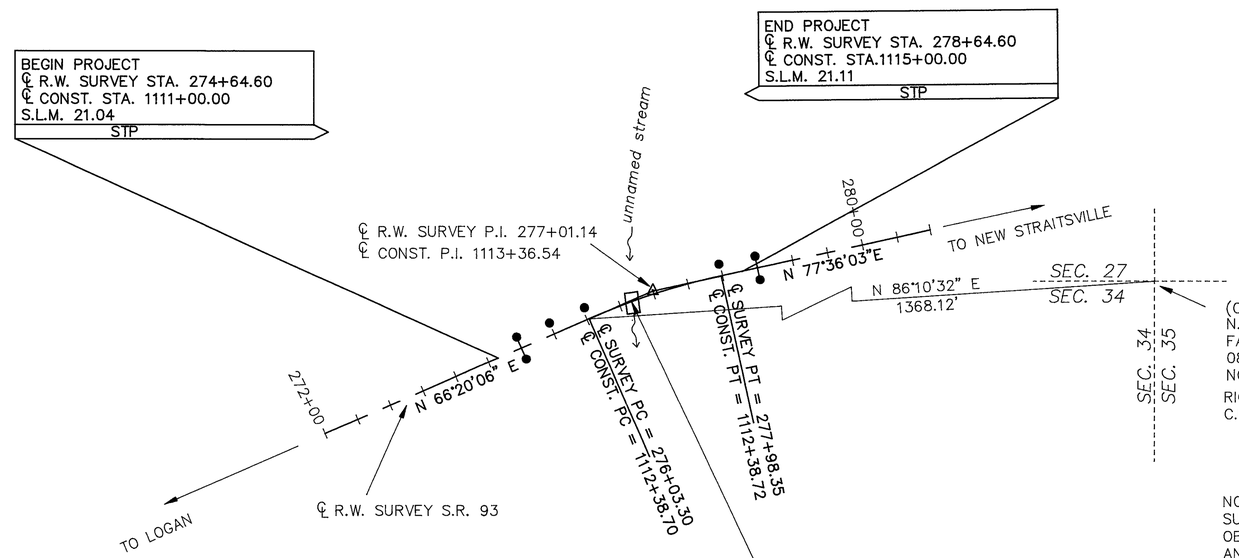

(CALCULATED)
N.E. CORNER SECTION 34, T14N, R16W, FALLS GORE TWP. (reference survey of 08–20–1992 by L.P. GERSTNER, P.S. 6344, NO MONUMENTATION FOUND.)
RIGHT OF WAY IS DESCRIBED FROM C.L. SURVEY.

NOTE: BASIS OF BEARING FOR THIS SURVEY IS BASED UPON MAGNETIC OBSERVATION AND IS USED TO DENOTE ANGULAR RELATIONSHIPS ONLY.
– PRIOR RIGHT OF WAY PLAN I.C.H. 355 SEC.P1 PG. 9/30. NO MONUMENTATION FOUND.

CENTERLINE MONUMENTS AND CENTERLINE REFERENCE MONUMENTS ARE SHOWN ON STANDARD CONSTRUCTION DRAWING MC–1(REV. 6–13–69) OF THE OHIO DEPARTMENT OF TRANSPORTATION. THE PLACING OF THE MONUMENTS SHALL BE UNDER THE DIRECTION OF A REGISTERED SURVEYOR AND ARE TO BE SET, AS SHOWN, BY THE HIGHWAY CONTRACTOR AT THE TIME OF CONSTRUCTION. ANY ALTERATIONS, WITH PRIOR APPROVAL OF THE DEPARTMENT OF TRANSPORTATION, SHALL BE NOTED AND O.D.O.T SHALL BE NOTIFIED OF THE NEW LOCATIONS.

CURVE DATA

℄ R.W. SURVEY P.I. 277+01.14
℄ CONST. P.I. 1113+36.54

Δ = 11°15'57"
Dc = 5°46'33"
R = 991.99'
T = 97.84'
L = 195.05'
C = 194.74'
E = 4.81'

HOC–93–21.08 CULVERT
℄ R.W. SURVEY 276+78.70 =
℄ CONST. 1113+14.10

LEGEND:

● = REFERENCE MONUMENT PROPOSED (SEE DETAIL)

℄ MONUMENT DETAIL

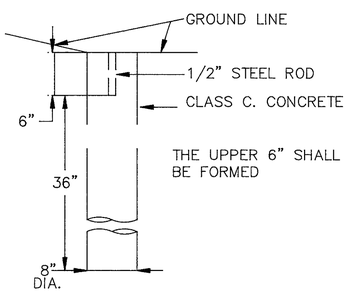

AS PER STANDARD DRAWING, MC–1

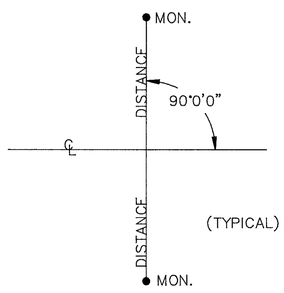

(TYPICAL)

RECEIVED _____, 19 ___
RECORDED _____, 19 ___
BOOK _____ PAGE ___
COUNTY RECORDER

STATE OF OHIO
Robert C. Canter
S–7226
REGISTERED SURVEYOR

I HEREBY CERTIFY THAT THIS PLAT IS A TRUE DELINEATION OF A SURVEY MADE FOR ROBERT P. MADISON INT'L. FOR THE OHIO DEPARTMENT OF TRANSPORTATION IN 1994 BY CANTER SURVEYING & MAPPING.

THE ESTABLISHMENT OF THE PROPERTY LINES AND EXISTING RIGHT OF WAY LINES SHOWN ON THIS PLAN AS OF THIS DATE WAS PERFORMED BY ME OR UNDER MY DIRECT SUPERVISION.

BY Robert C. Canter
ROBERT C. CANTER
SURVEYOR NO. 7226 DATE 12-6-1996

REV.	DATE	DESCRIPTION

DATE OF COMPLETION JAN. 22, 1997

N

(IN FEET)
1 inch = 100 ft.

FEDERAL PROJECT NO. STP

STATE JOB NO. 109440

PID NO. 11537

CENTERLINE SURVEY PLAT

HOC–93–21.04

1/3