

# STATE OF OHIO DEPARTMENT OF TRANSPORTATION

## HOC-93-014 (0,220) HOCKING COUNTY

WASHINGTON TOWNSHIP

STATE

METRIC PROJECT No. 2

1973 SPECIFICATIONS, REVISED

DESIGN SPEED = 80 km/H  
 1974 ADT Traffic = 1764  
 1994 ADT Traffic = 2646  
 Directional D = 65 %  
 Trucks T = 624

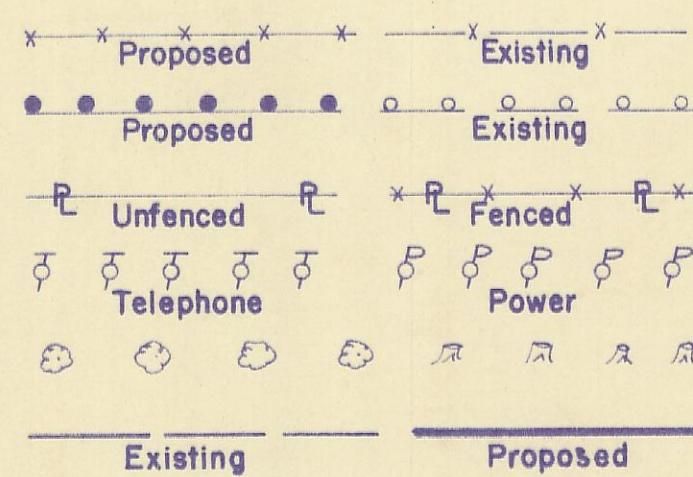
The standard specifications of the State of Ohio Department of Transportation including changes listed in the proposal shall govern this improvement.

The right-of-way for this improvement will be provided by the State of Ohio.

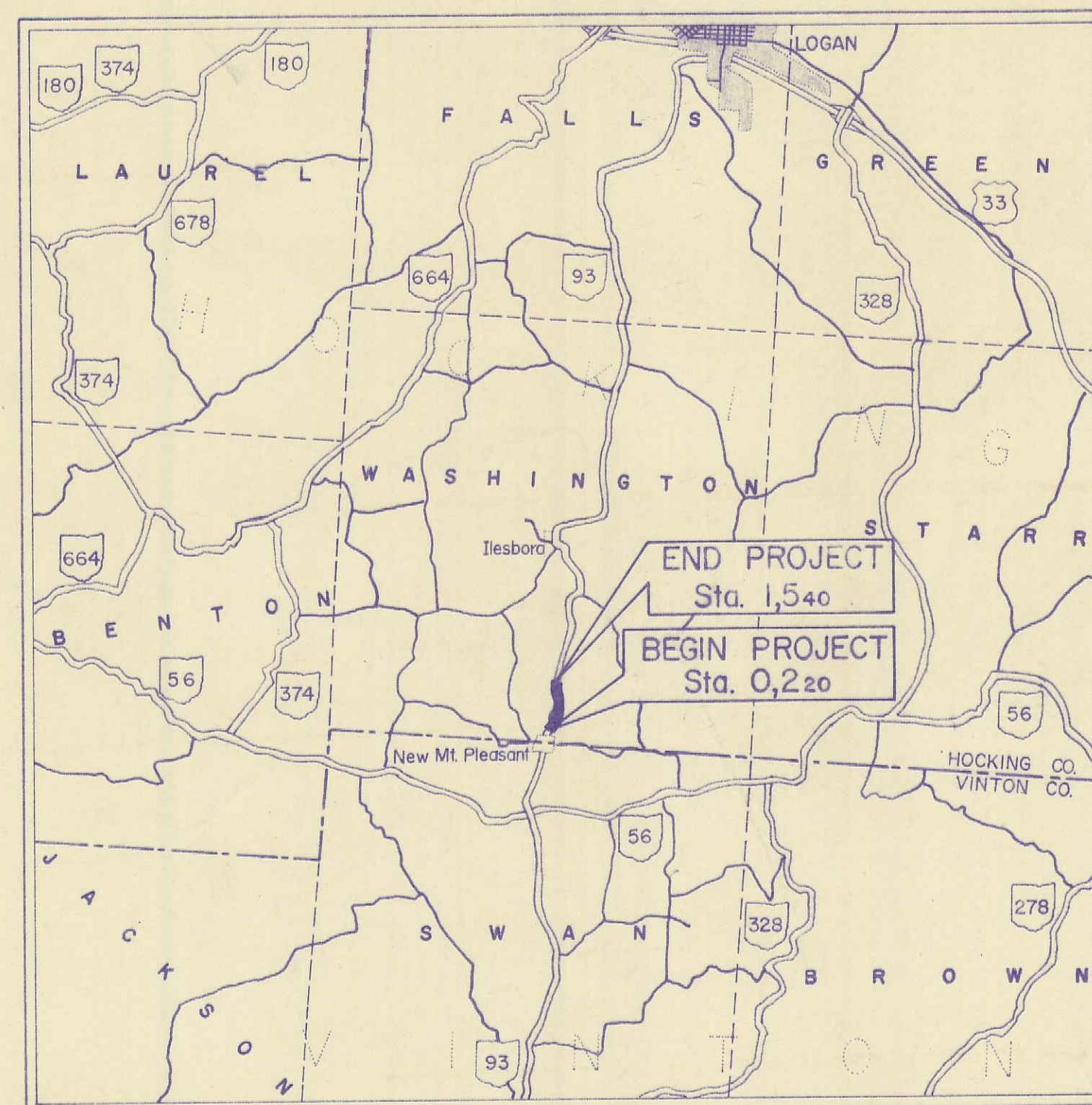
I hereby approve these plans and declare that the making of this improvement will not require the closing to traffic of the highway and that provisions for the maintenance and safety of traffic will be as set forth on the plans and estimates.

### CONVENTIONAL SIGNS

|                     |       |
|---------------------|-------|
| County Line         | ----- |
| Center Line         | ----- |
| Fence Line          | ----- |
| Guard Rail          | ----- |
| Property Line       | ----- |
| Utility Poles       | ----- |
| Trees & Stumps      | ----- |
| Right of Way        | ----- |
| Construction Limits | ----- |



ALL ELEVATIONS AND MEASUREMENTS IN  
METRIC s.i.  
UNLESS OTHERWISE SHOWN



LOCATION MAP

### INDEX OF SHEETS

|                                     |       |
|-------------------------------------|-------|
| Title Sheet                         | 1     |
| Schematic Layout                    | 2-3   |
| Typical Sections                    | 4     |
| General Notes                       | 5     |
| Pavement Computations               | 6     |
| Transitions & Superelevation Tables | 7     |
| Reference Points & Bench Marks      | 8     |
| Construction Drawings               | 9-22  |
| General Summary                     | 23    |
| Plan & Profile                      | 24-30 |
| Cross Sections                      | 31-49 |
| Residence & Field Drive Details     | 50-53 |
| Structures - 6.00 m Span & Under    | 54-57 |
| Channel Relocation                  | 58    |
| Structure - Over 6.00m              | 59-   |
| Right of Way                        |       |
| Soil Profile                        |       |

Approved \_\_\_\_\_  
 Date \_\_\_\_\_ District Deputy Director of Transportation

Approved \_\_\_\_\_  
 Date \_\_\_\_\_ Engineer, Bureau of Bridges

Approved \_\_\_\_\_  
 Date \_\_\_\_\_ Engineer, Bureau of Roadway Design

Approved \_\_\_\_\_  
 Date \_\_\_\_\_ Assistant Deputy Director for Highway Design

Approved \_\_\_\_\_  
 Date \_\_\_\_\_ Assistant Deputy Director for Real Estate

Approved \_\_\_\_\_  
 Date \_\_\_\_\_ Assistant Deputy Director for Program Development


Approved \_\_\_\_\_  
 Date \_\_\_\_\_ Chief Engineer, Division of Highways

Approved \_\_\_\_\_  
 Date \_\_\_\_\_ Deputy Director, Division of Highways

Approved \_\_\_\_\_  
 Date \_\_\_\_\_ Assistant Director, Department of Transportation


Approved \_\_\_\_\_  
 Date \_\_\_\_\_ Director, Department of Transportation

### SCALE OF KILOMETERS



Portion to be improved -----  
 State Roads -----  
 Other Roads -----

### SCALES



SUPPLEMENTAL  
SPECIFICATIONS  
942 11-25-70

### LINE DATA

|                         |       |               |
|-------------------------|-------|---------------|
| Begin Project           | ----- | Sta. 0,220    |
| End Project             | ----- | Sta. 1,540    |
| Gross Length of Project | ----- | 1.320 km      |
| Additions or Deductions | ----- | None          |
| Net Length of Project   | ----- | 1.320 km      |
| Begin Work              | ----- | Sta. 0,000    |
| End Work                | ----- | Sta. 1,698.40 |
| Gross Length of Work    | ----- | 1.698 km      |
| Additions or Deductions | ----- | None          |
| Net Length of Work      | ----- | 1.698 km      |

~~Construction Set~~

|                 |                   |
|-----------------|-------------------|
| File No.        | HOC-93-014(0,220) |
| Date of Letting | -----             |
| Contract No.    | -----             |