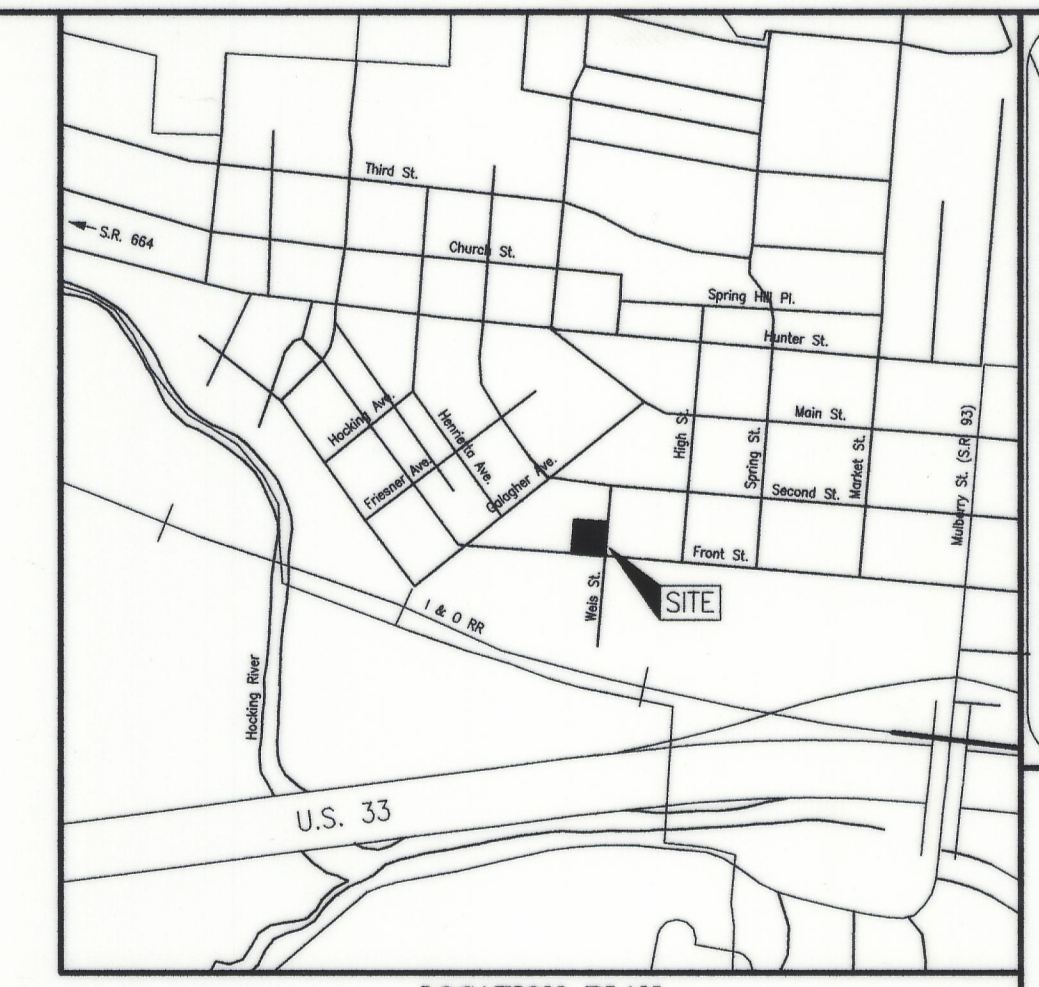
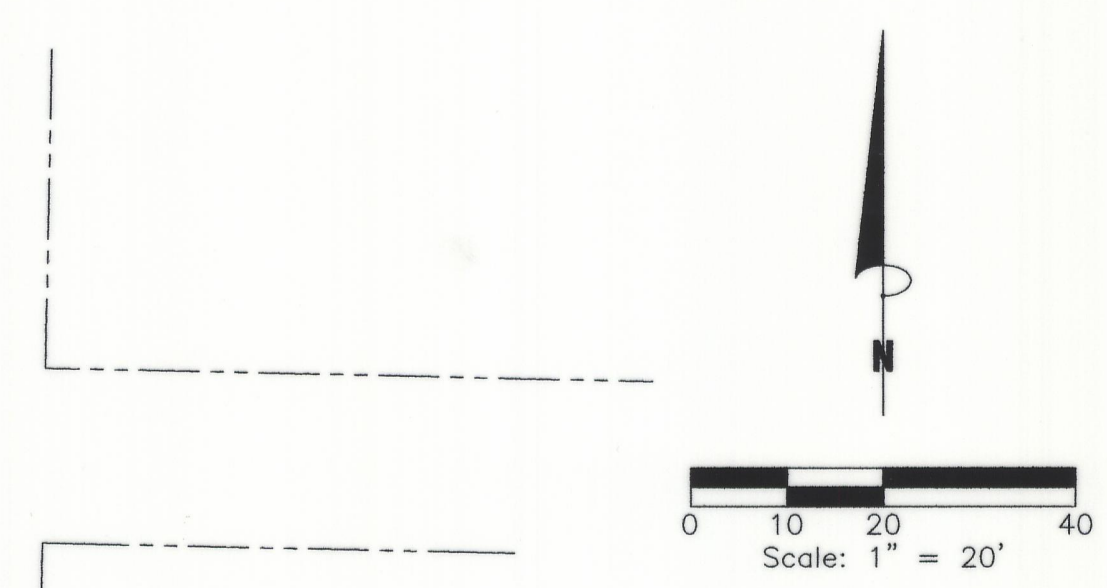
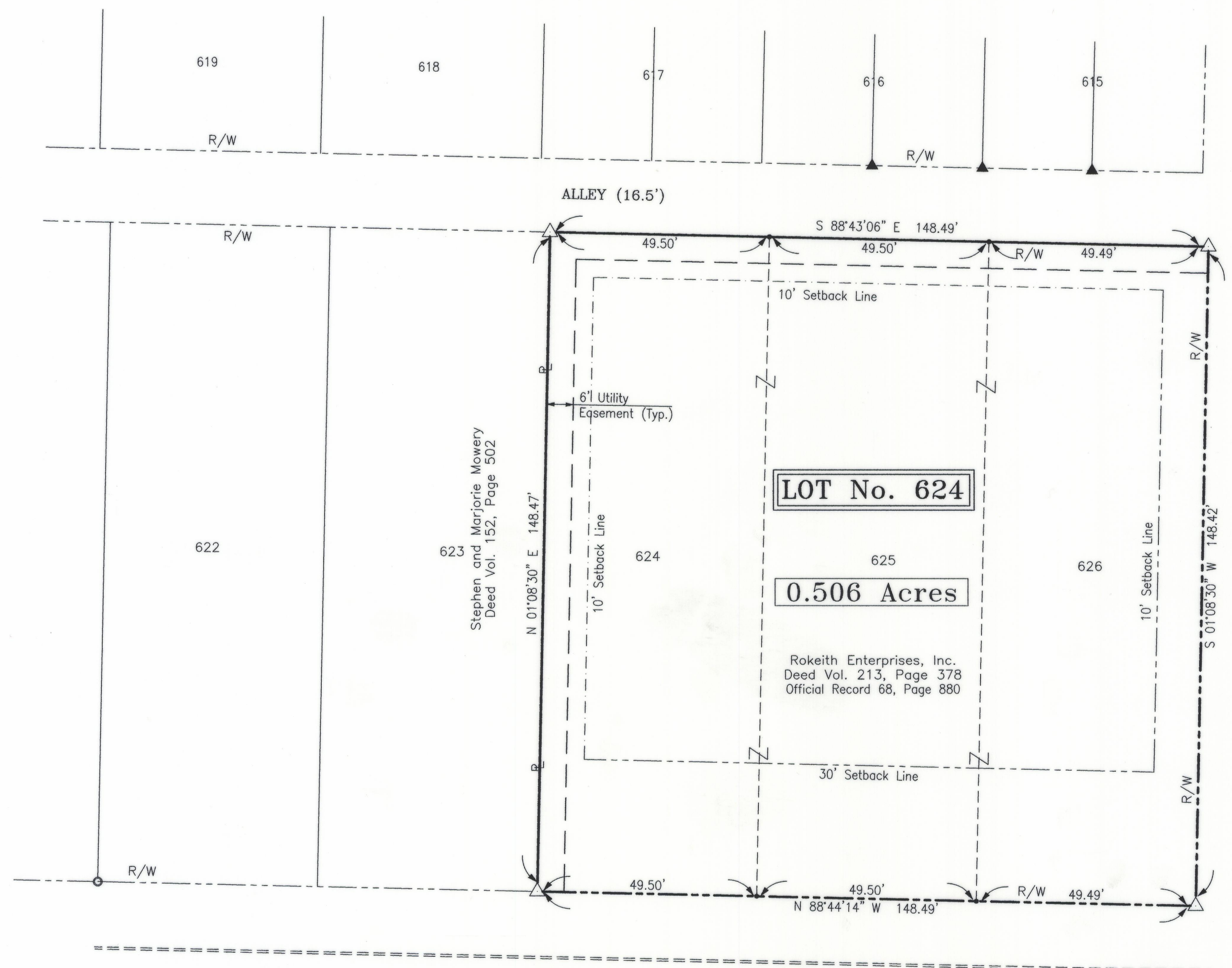



REPLAT OF LOT No.'s 624, 625 AND 626 OF GALLIGHER AND FRIESNER'S ADDITION TO LOGAN REVISED AS LOT No. 624



SEYMOUR & ASSOCIATES
 PROFESSIONAL LAND SURVEYORS
 P.O. Box 624
 830 W. Hunter St.
 Logan, Ohio 43138
 614-385-4349



LEGAL DESCRIPTION

Situated in the State of Ohio, County of Hocking, Township of Falls, City of Logan and being Lot No.'s 624, 625 and 626 of the Galligher and Friesner's Addition to Logan as recorded in Village Plat Book 1, Page 79, now or formerly in the name of Rokeith Enterprises, Inc. as recorded in Deed Volume 213, Page 378 and Official Record 68, Page 880 and being located in Section 11, Township 14, Range 17 and being more particularly described as follows:

Beginning at an iron pin with cap set, said iron pin being the Southeastery corner of Lot No. 626 and the intersection of the Westerly right of way line of Weis Street and the Northerly right of way line of Front Street;

Thence N88°44'14"W along the Northerly right of way line of Front Street and the Southerly line of Lot No.'s 626, 625 and 624 a distance of 148.49' to an iron pin with cap set, said iron pin being the Southeastery corner of Lot No. 624 and the Southeastery corner of Lot No. 623;

Thence N01°08'30"E along the Westerly line of Lot No. 624 and the Easterly line of Lot No. 623 a distance of 148.47' to an iron pin with cap set, said iron pin being the Northwestery corner of Lot No. 624 and the Northeastery corner of Lot No. 623 and on the Southerly right of way line of an Alley 16.5' in width;

Thence S88°43'06"E along the southerly right of way line of aforementioned alley and the Northerly line of Lot No.'s 624, 625 and 626 a distance of 148.49' to an iron pin with cap set, said iron pin being the Northeastery corner of Lot No. 626 and the intersection of the Southerly right of way line of an Alley and the Westerly right of way line of Weis Street;

Thence S01°08'30"W along the Westerly right of way line of Weis Street and the Easterly line of Lot No. 626 a distance of 148.42' to the Point of Beginning Containing 0.506 acres more or less, and subject to all legal easements and rights of way of record.

All iron pins with caps set are 5/8" iron pin, 30" in length with plastic identification caps inscribed "SEYMOUR & ASSOC."

OWNER'S STATEMENT

The undersigned, Roger Shaw, President, Rokeith Enterprises, Inc., an Ohio Corporation, P.O. Box 587, Logan, Ohio 43138, owner of the real estate shown on this plat and presently known as Lot No.'s 624, 625 and 626 of "Galligher and Friesner's Addition" to the City of Logan, as recorded in Village Plat Book 1, Pages 79, now to be known as "LOT No.'s 624, 625 AND 626 OF GALLIGHER AND FRIESNER'S ADDITION TO LOGAN REVISED, LOT No. 624" do hereby assent to and adopt this re-subdivision of the same.

IN WITNESS WHEREOF, Roger Shaw hereunto caused this acknowledgement to be executed this 6 day of May, 1999.

Signed and acknowledged in the presence of
 Witness: John L. Gafke Owner: Roger K. Shaw
John L. Gafke Printed Name: Roger K. Shaw
John E. Seal Witness
John E. Seal Printed Name

Before me, Roger K. Shaw a Notary Public, in and for said County and State, personally came Roger Shaw who acknowledged the signing of the foregoing instrument to be his voluntary act and deed.

IN WITNESS WHEREOF, I have hereunto set my hand and affixed my seal this 6 day of May, 1999.
John L. Gafke Hocking
 Notary Public County
 My Commission Expires: 6-26-2003

SURVEYOR'S STATEMENT

I hereby certify that an actual survey was made under my direct supervision of the premises shown hereon on the 5th day of February, 1998, and that this plat is a correct representation of the premises as determined by said survey and that all monuments shown hereon actually exist and are correctly shown. I further certify that there are no encroachments either way across any boundary line of the premises, except as shown hereon.

George F. Seymour
 George F. Seymour, F.S. Professional Surveyor No. 6044
 © 1999 Seymour and Associates

APPROVALS:

Mathematically approved this 10th day of MAY, 1999
 By: Frank A. Nelson
 Hocking County Engineer's Office

Approved this 7 day of May, 1999
 By: Kelly R. Montgomery, R.S.
 Hocking County Sanitarian

Approved this 6 day of May, 1999
 By: Erwin A. Stande
 Chairman,
 Logan City Planning Commission

Transferred on tax duplicate this 11th day of May, 1999
 By: Kenneth R. Wilson
 Hocking County Auditor

Filed for record this 11th day of May, 1999, at 3:16 M.
 Recorded this 11th day of May, 1999, in Plat Cabinet "2" at page 35
 File No. 2845 Fee 45.20
 By: Donna R. Leach
 Hocking County Recorder

PLAT OF SURVEY
 Situated in the State of Ohio, County of Hocking, Township of Falls, City of Logan and being all of Lot 624, Lot 625 and Lot 626 of Galligher and Friesner's Addition to Logan as recorded in Village Plat Book 1, Page 79 and located in Section 11, Township 14, Range 17, all records of the Recorder's Office, Hocking County, Ohio

- LEGEND**
- △ 5/8" iron pin set 30" in length with plastic ID cap inscribed "SEYMOUR & ASSOC."
 - ▲ 5/8" iron pin found with plastic ID cap inscribed "SEYMOUR & ASSOC."
 - ⊕ Point
 - Easement Line
 - - - Setback Line
- NOTES:**
- 1) The parcel shown hereon is zoned R2B
 - 2) There are no covenants for this parcel.
 - 3) The bearing system for this plat is based on evidence found on the South R/W line of Front St. and bears N 88° 42' 11" W and is for the determination of angles only.
 - 4) Building setback lines are as established by The City of Logan, Zoning Board of Appeals meeting of Feb. 16, 1998.
- REFERENCES:**
 Tax Maps
 Previous Surveys
 Deeds as Noted