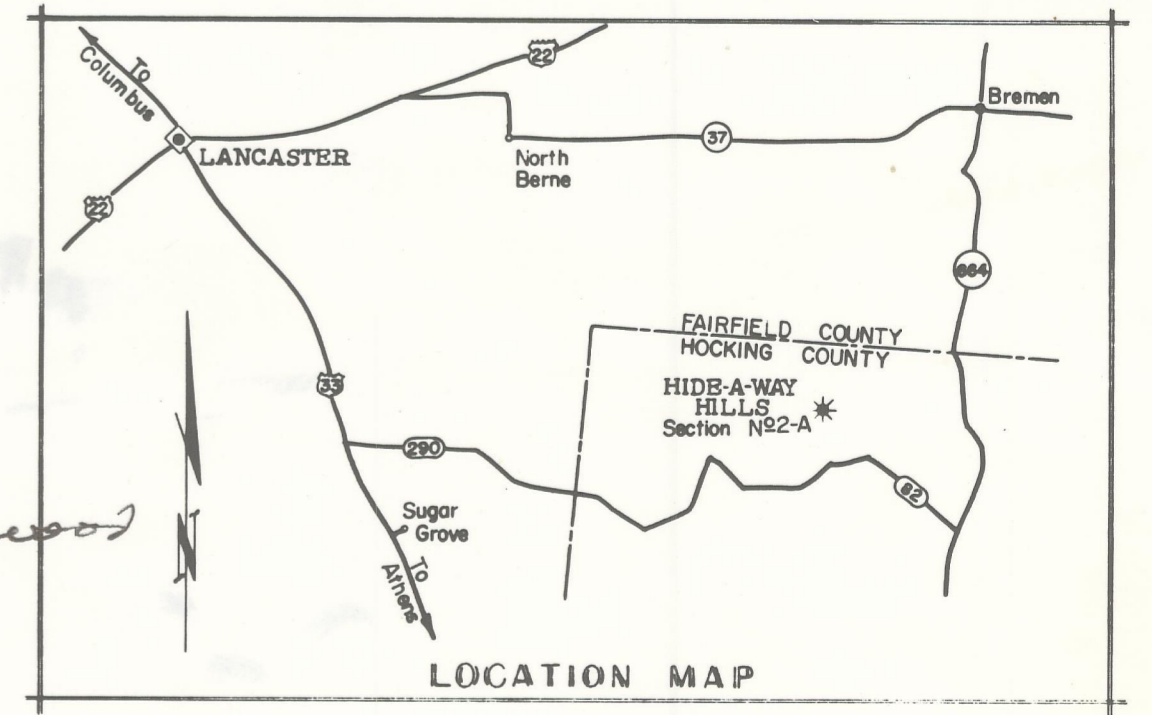


HIDE-A-WAY HILLS

SECTION N^o2-A AMENDED PLAT OF LOTS 51, 52, 53, 55 & 56 OF SECTION 2, (P. B. C. Pg. 41)

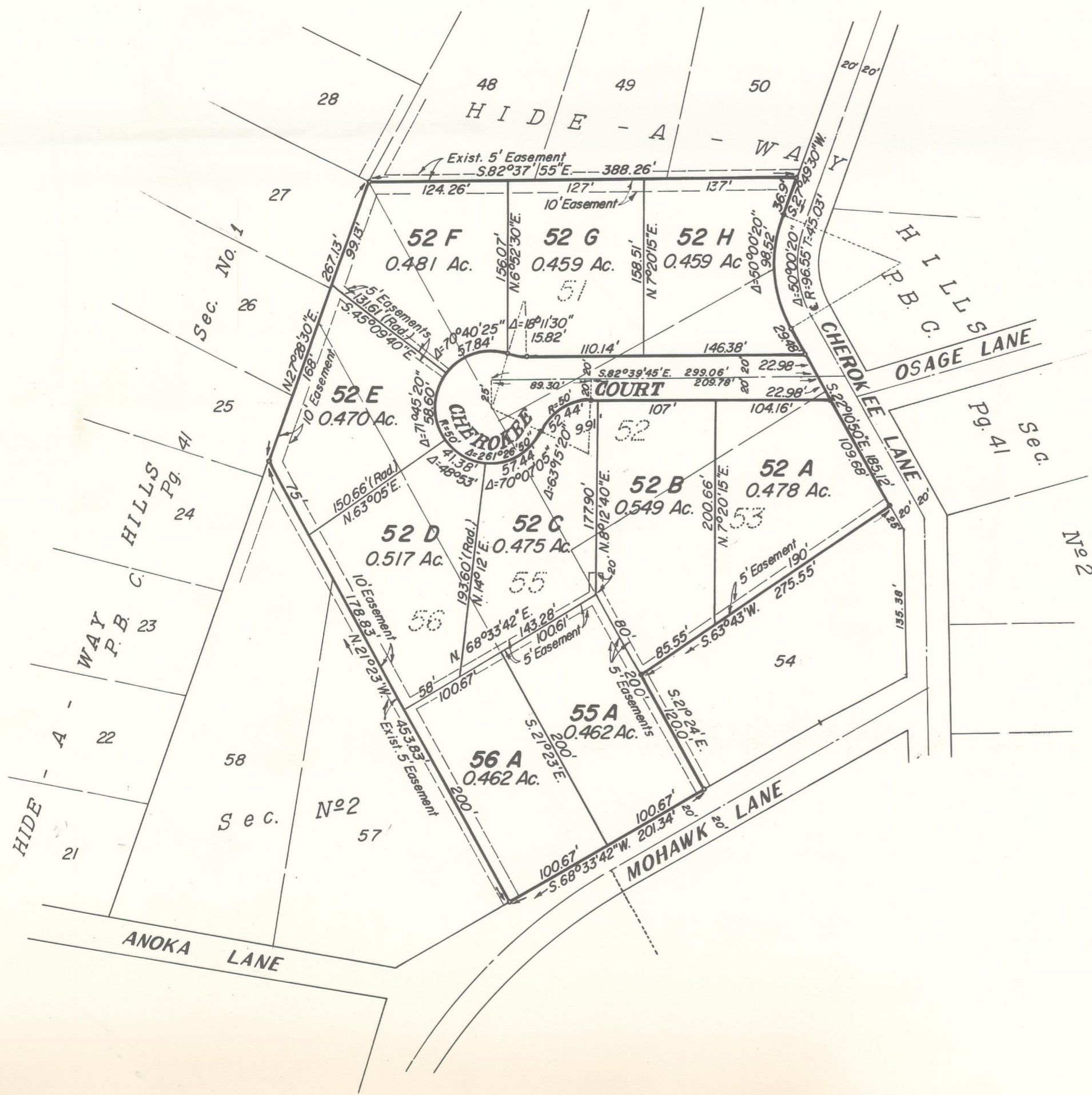
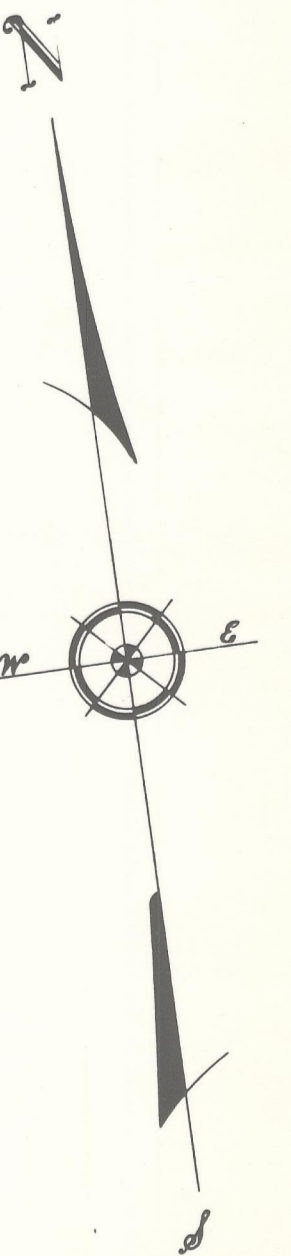


SURVEYED & PLATTED
BY
EVANS, MECHWART, HAMBLETON & TILTON
CIVIL ENGINEERS & SURVEYORS
GAHANNA, OHIO

June, 1963
GRAPHIC SCALE 1"=100'

We do hereby certify that we have surveyed the above premises and prepared the attached plat and that said plat is correct.
All dimensions are shown in feet and decimal part thereof. Dimensions on curves are chord measurements.

By Clyde O. Underwood
Registered Surveyor #4652



AREAS ARE THUS:
Amended 5.236 Acres
Cherokee Court 0.424 Acres
Lots 4.812 Acres

Situated in the State of Ohio County of Hocking, Township of Marion, Township 15 North, Range 17 West, Section 5 and being 5.236 acres of "HIDE-A-WAY HILLS, SECTION No.2 as recorded in Plat Book C, Page 41, Recorder's Office, Hocking County, Ohio.

The undersigned HIDE-A-WAY HILLS CO., an Ohio Partnership by JEDO ESTATES, INC., an Ohio Corporation, the Managing Partner, and by F. M. DONELSON, President, and E. JEAN DONELSON, Secretary, duly authorized in the premises, do hereby certify that the plat hereon correctly represents its "HIDE-A-WAY HILLS, SECTION No.2-A," a subdivision of Lots 51, 52, 53, 55 and 56 Section 2, Amended.

Easements are reserved where indicated on the plat for the construction, operation and maintenance of public utility lines above and beneath the surface of the ground and where necessary are for the construction, operation and maintenance of service connections to adjacent lots and lands and for storm drainage. Said easements are also reserved for use as hiking and riding trails by members of the Hide-A-Way Hills Club.

IN WITNESS THEREOF, HIDE-A-WAY HILLS CO., an Ohio Partnership, by JEDO ESTATES, INC., an Ohio Corporation and the Managing Partner, by F. M. DONELSON, President, and E. JEAN DONELSON, Secretary, have hereunto set their hands this 27 day of June, 1963

WITNESSES:
Walter L. Hagen
Clyde O. Underwood
By F. M. Donelson, President
and E. Jean Donelson, Secretary

STATE OF OHIO
COUNTY OF FRANKLIN S.S.

Before me, a Notary Public, in and for said County personally came F. M. DONELSON, President, and E. JEAN DONELSON, Secretary, of JEDO ESTATES, INC., Managing Partner of HIDE-A-WAY HILLS CO., who acknowledged the signing of the foregoing certificate to be their voluntary act and deed and the voluntary corporate act and deed of said Corporation for the uses and purposes therein expressed.

IN WITNESS WHEREOF, I have hereunto set my hand and affixed my official seal this 27 day of June, 1963

My Commission Expires Jan 10, 1968

Clyde O. Underwood
Notary Public, Franklin County, Ohio

This is to certify that the Board of County Commissioners of Hocking County, Ohio, did on the 27 day of June, 1963, at a regular session of said Board, approved the plat hereon for the uses and purposes stated therein.

Thomas J. Brennan
Walter L. North
Otto G. Shaw
BOARD OF HOCKING COUNTY COMMISSIONERS

Approved this 27 day of JUNE, 1963 By Sam Book M.D.
Hocking County District Board of Health

Transferred on the tax duplicate this 27 day of June, 1963 Carl D. Engl
Auditor, Hocking County, Ohio

Received for Record this 27 day of June, 1963, at 11:00 a.m. Eather Carpentier
Recorder, Hocking County, Ohio

Recorded this 27 day of June, 1963, in Plat Book 0, Page 3

Fee \$5.00 File No. 21308