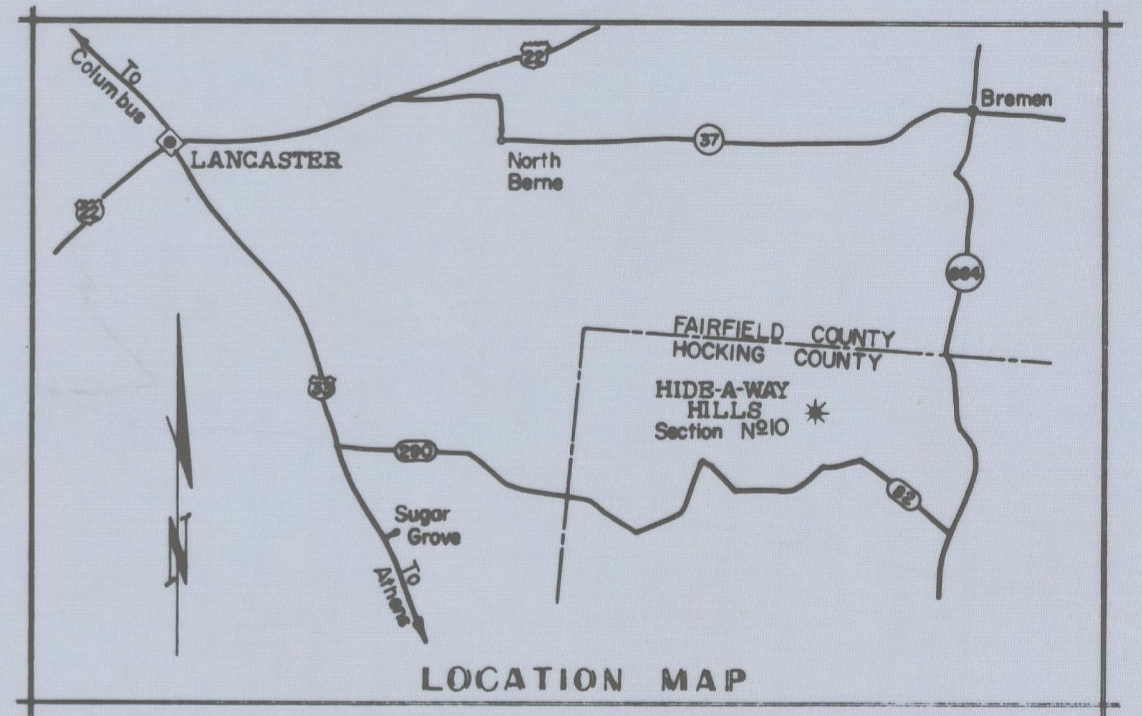


HIDE-A-WAY HILLS

SECTION N^o10

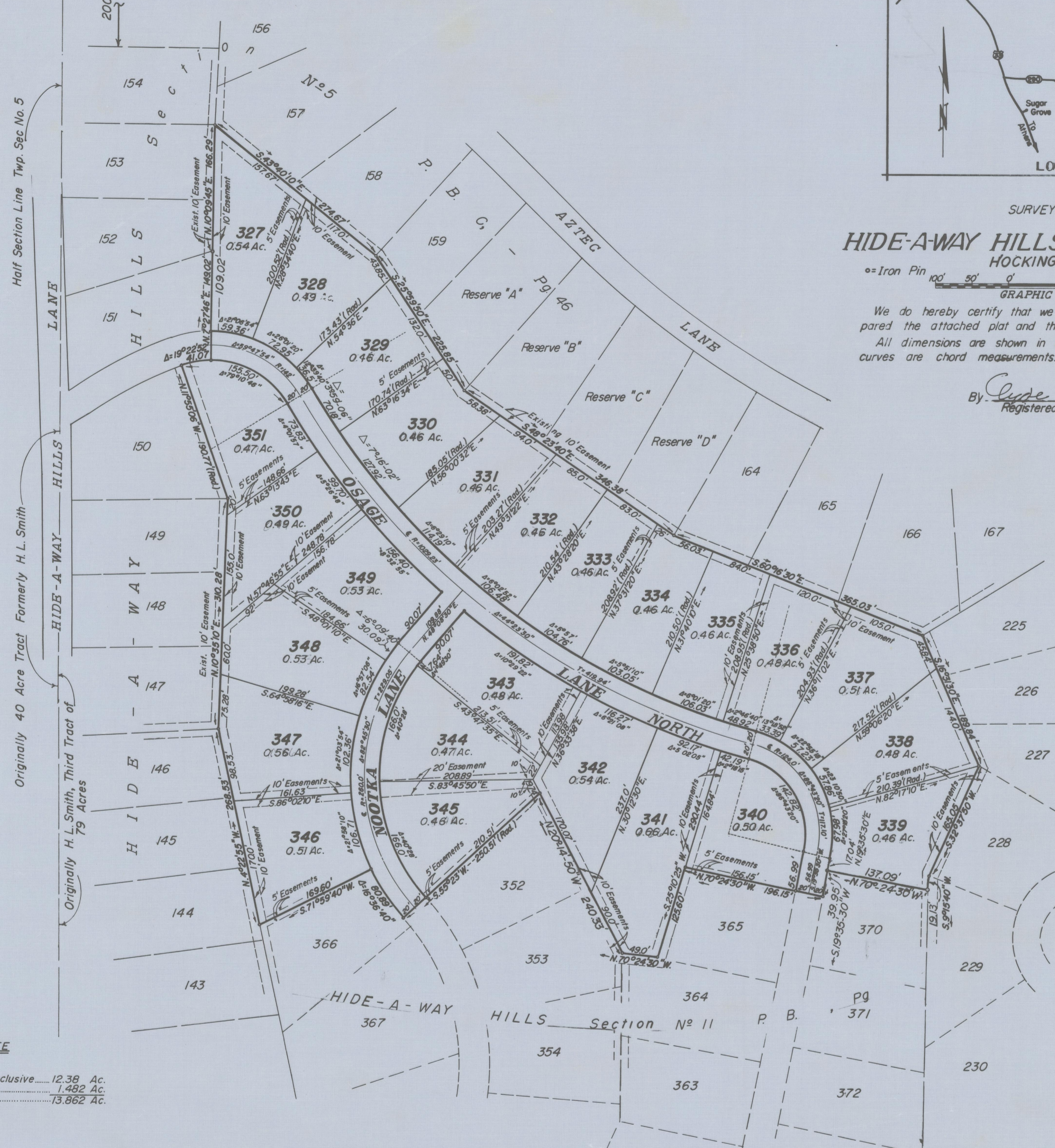
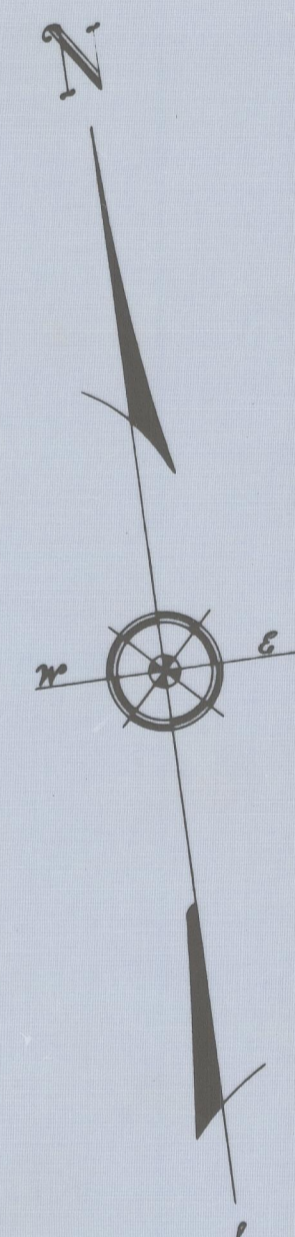



SURVEYED & PLATTED
BY
HIDE-A-WAY HILLS ENGINEERING DEPT.
HOCKING COUNTY, OHIO
March, 1963

= Iron Pin 100' 50' 100' 200' 300'
GRAPHIC SCALE 1"=100'

We do hereby certify that we have surveyed the above premises and prepared the attached plat and that said plat is correct.
All dimensions are shown in feet and decimal part thereof. Dimensions on curves are chord measurements.

By Clyde O. Underwood
Registered Surveyor #4652



NOTE
Areas are thus:
Lots 327 to 351 inclusive.....12.36 Ac.
Lanes.....1.482 Ac.
Total.....13.862 Ac.

Situated in the State of Ohio County of Hocking, Township of Marion, Township 15 North, Range 17 West, Section five, United States Congress Lands and being 13.862 acres of a tract conveyed to the "HIDE-A-WAY HILLS CO." by deed of record in Deed Book 111, Page 303, Recorder's Office, Hocking County, Ohio.

The undersigned HIDE-A-WAY HILLS CO., an Ohio Partnership by JEDO ESTATES, INC., an Ohio Corporation, the Managing Partner, and by F. M. DONELSON, President, and E. JEAN DONELSON, Secretary, duly authorized in the premises, do hereby certify that the plat hereon correctly represents its "HIDE-A-WAY HILLS, SECTION No.10," a subdivision of Lots 327 to 351 inclusive and do hereby accept this plat of same.

Easements are reserved where indicated on the plat for the construction, operation and maintenance of public utility lines above and beneath the surface of the ground and where necessary are for the construction, operation and maintenance of service connections to adjacent lots and lands and for storm drainage. Said easements are also reserved for use as hiking and riding trails by members of the Hide-A-Way Hills Club.

IN WITNESS THEREOF, HIDE-A-WAY HILLS CO., an Ohio Partnership, by JEDO ESTATES, INC., an Ohio Corporation and the Managing Partner, by F. M. DONELSON, President, and E. JEAN DONELSON, Secretary, have hereunto set their hands this 23rd day of July, 1964

WITNESSES:
M. R. Moser
Mary Margaret Conrad
By F. M. Donelson
F. M. Donelson, President
and E. Jean Donelson
E. Jean Donelson, Secretary

STATE OF OHIO
COUNTY OF HOCKING S.S.
Before me, a Notary Public, in and for said County personally came F. M. DONELSON, President, and E. JEAN DONELSON, Secretary, of JEDO ESTATES, INC., Managing Partner of HIDE-A-WAY HILLS CO., who acknowledged the signing of the foregoing certificate to be their voluntary act and deed and the voluntary corporate act and deed of said Corporation for the uses and purposes therein expressed.

IN WITNESS WHEREOF, I have hereunto set my hand and affixed my official seal this 28th day of July, 1964
CLYDE O. UNDERWOOD
NOTARY PUBLIC, HOCKING COUNTY, OHIO,
MY COMMISSION EXPIRES JUNE 11, 1969.
My Commission Expires 6-11-69
Clyde O. Underwood
Notary Public, Hocking County, Ohio

This is to certify that the Board of County Commissioners of Hocking County, Ohio, did on the 23rd day of July, 1964, at a regular session of said Board, approved the plat hereon for the uses and purposes stated therein.

Sanction Mount
Clerk of Board
Thomas Donoven
Walter A. North
Otto G. Shaw
BOARD OF HOCKING COUNTY COMMISSIONERS

Approved this 23rd day of July, 1964 By H. M. Book
Hocking County District Board of Health
Transferred on the tax duplicate this 23rd day of July, 1964 Carl D. Engle
Auditor, Hocking County, Ohio
Received for Record this 28th day of July, 1964 at 1:30 P.M. Eschen Carpenter
Recorder, Hocking County, Ohio
Recorded this 28th day of July, 1964, in Plat Book D, Page 21
Fee 5.00 File No. 24233