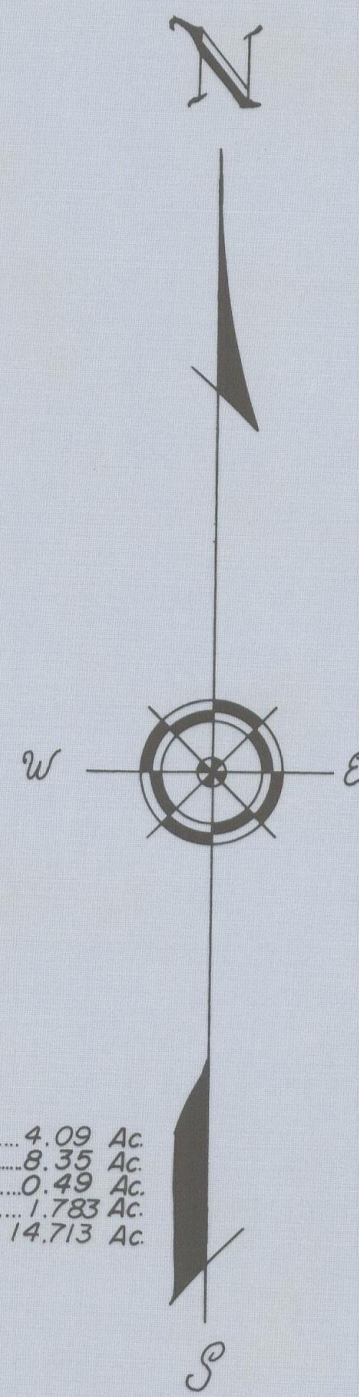
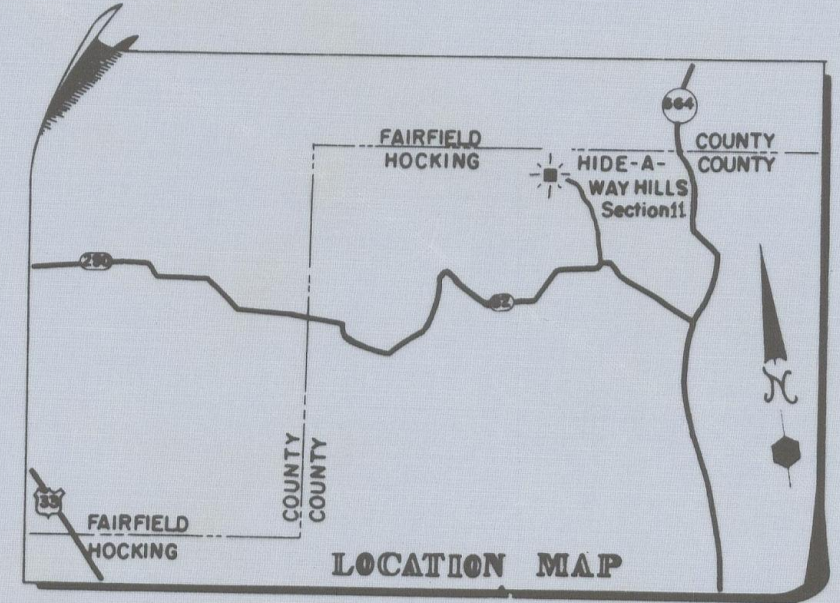


HIDE-A-WAY HILLS

SECTION NO 11



NOTE

Areas are thus:
 Lots 352 to 359 inclusive..... 4.09 Ac
 Lots 361 to 376 inclusive..... 8.35 Ac
 Reserve A..... 0.49 Ac
 Lanes..... 1.783 Ac
 Total..... 14.713 Ac

Situated in the State of Ohio, County of Hocking, Township of Marion, Township 15 North, Range 17 West, Section 5, United States Military Lands and being 14.713 acres of a tract as conveyed to the "HIDE-A-WAY HILLS CO.," by deed of record in Deed Book 111, Page 303, Recorder's Office, Hocking County, Ohio.

The undersigned HIDE-A-WAY HILLS CO., an Ohio Partnership, by JEDO ESTATES, INC., an Ohio Corporation, the Managing Partner, and by F. M. DONELSON, President, and E. JEAN DONELSON, Secretary, duly authorized in the premises, do hereby certify that the plat hereon correctly represents its "HIDE-A-WAY HILLS, SECTION No. 11," a subdivision of Lots 352 to 359 inclusive, Reserve A, and Lots 361 to 376 inclusive, and do hereby accept this plat of same.

Easements are reserved where indicated on the plat for the construction, operation and maintenance of public utility lines above and beneath the surface of the ground and where necessary are for the construction, operation and maintenance of service connections to adjacent lots and lands and for storm drainage. Said easements are also reserved for use as hiking and riding trails by members of the Hide-A-Way Hills Club.

IN WITNESS THEREOF, HIDE-A-WAY HILLS CO., an Ohio Partnership, by JEDO ESTATES, INC., an Ohio Corporation and the Managing Partner, by F. M. DONELSON, President, and E. JEAN DONELSON, Secretary, have hereunto set their hands this 23rd day of July, 1964

WITNESSES:

HIDE-A-WAY HILLS CO
 by JEDO ESTATES, INC.

M. R. Mosier

F. M. Donelson
 F. M. Donelson, President

Mary Margaret Conrad

E. Jean Donelson
 E. Jean Donelson, Secretary


STATE OF OHIO
 COUNTY OF HOCKING

Before me, a Notary Public, in and for said County personally came F. M. DONELSON, President, and E. JEAN DONELSON, Secretary, of JEDO ESTATES, INC., Managing Partner of HIDE-A-WAY HILLS CO., who acknowledged the signing of the foregoing certificate to be their voluntary act and deed and the voluntary corporate act and deed of said Corporation for the uses and purposes therein expressed

IN WITNESS WHEREOF, I have hereunto set my hand and affixed my official seal this 23rd day of July, 1964

CLYDE O. UNDERWOOD
 Notary Public, Hocking County, Ohio
 My Commission Expires June 11, 1969

Clyde O. Underwood
 Notary Public, Hocking County, Ohio
 My Commission Expires 6-11-69



This is to certify that the Board of County Commissioners of Hocking County, Ohio, did on the 23rd day of July, 1964 at a regular session of said Board, approve the plat hereon for the uses and purposes stated therein.

Danahon Mount
 Clerk of Board

Ronald Duncan

Walter A. North

Otto A. Shaw

BOARD OF HOCKING COUNTY COMMISSIONERS

Approved this 23rd day of July, 1964 By H. M. Books, M.D.
 Hocking County District Board of Health

Transferred on the tax duplicate this 23rd day of July, 1964 Carl W. Engle
 Auditor, Hocking County, Ohio

Received for Record this 28 day of July, 1964, at 1:31 P. M. Esther Carpenter
 Recorder, Hocking County, Ohio

Recorded this 28 day of July, 1964 in Plat Book D, Page 22

Fee \$ 5.00 File No. 24234

SURVEYED & PLATTED
 BY
HIDE-A-WAY HILLS ENGINEERING DEPT.
 HOCKING COUNTY, OHIO

o = IRON PIN

SCALE: 1" = 100'

We do hereby certify that we have surveyed the above premises and prepared the attached plat and that said plat is correct. All dimensions are shown in feet and decimal parts thereof. Dimensions on curves are chord measurements.

By Clyde O. Underwood
 Registered Surveyor #4652

