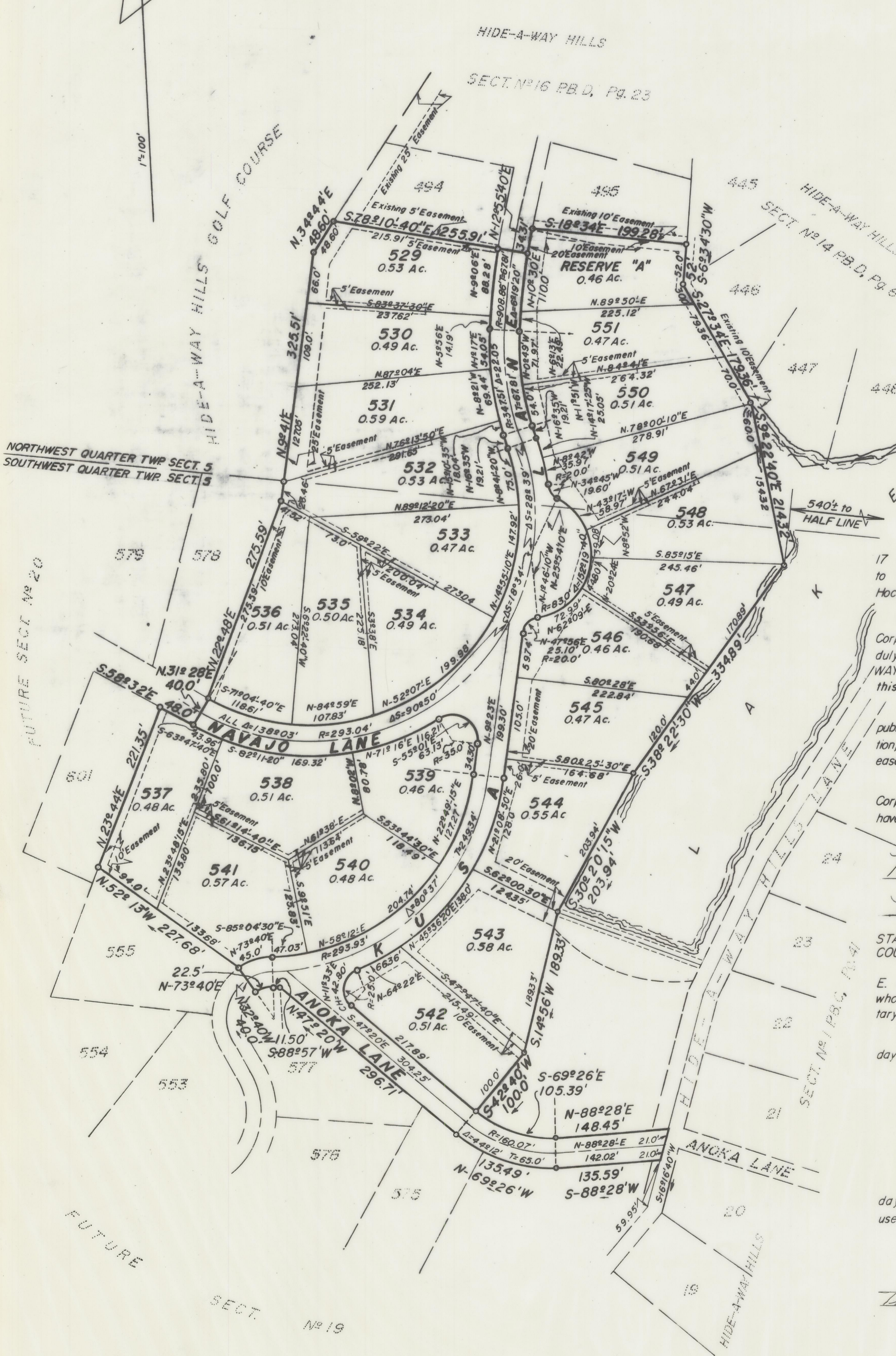
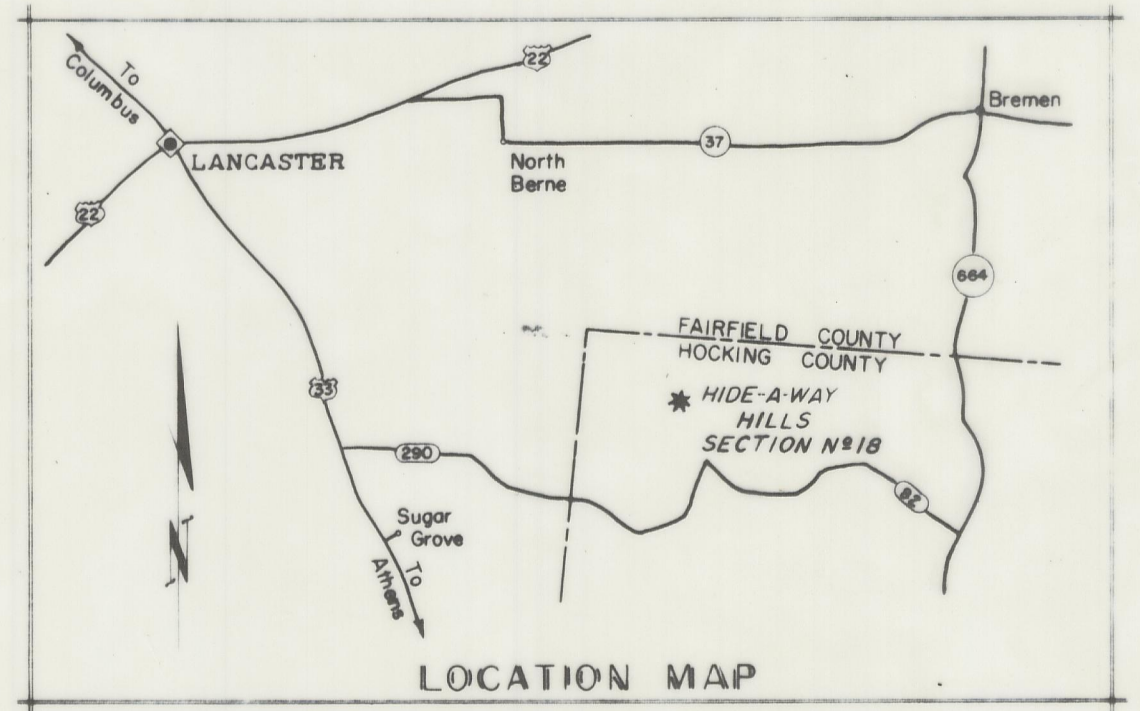



# HIDE-A-WAY HILLS

## SECTION N° 18




SURVEYED & PLATTED  
BY  
**HIDE-A-WAY HILLS ENGINEERING DEPT.**  
MARION TOWNSHIP, HOCKING COUNTY, OHIO

Graphic Scale: 1"=100'  
GRAPHIC SCALE 1"=100'

We do hereby certify that we have surveyed the above premises and prepared the attached plat and that said plat is correct.  
All dimensions are shown in feet and decimal parts thereof. Dimensions on curves are chord measurements.

By Oliver  
Registered Surveyor #4652



Situated in the State of Ohio County of Hocking, Township of Marion, Township 15 North, Range 17 West, Section 5, United States Congress Lands and being 14.32 acres of a tract conveyed to the "HIDE-A-WAY HILLS CO.", by deed of record in Deed Book III, Page 303, Recorder's Office, Hocking County, Ohio

The undersigned HIDE-A-WAY HILLS CO., an Ohio Partnership by JEDO ESTATES, INC., an Ohio Corporation, the Managing Partner, and by F. M. DONELSON, President, and E. JEAN DONELSON, Secretary, duly authorized in the premises, do hereby certify that the plat hereon correctly represents its "HIDE-A-WAY HILLS, SECTION No. 18," a subdivision of Lots 529 to 551, inclusive, and Reserve "A," do hereby accept this plat of same.

Easements are reserved where indicated on the plat for the construction, operation and maintenance of public utility lines above and beneath the surface of the ground and where necessary are for the construction, operation and maintenance of service connections to adjacent lots and lands and for storm drainage. Said easements are also reserved for use as hiking and riding trails by members of the Hide-A-Way Hills Club.

IN WITNESS WHEREOF, HIDE-A-WAY HILLS CO., an Ohio Partnership, by JEDO ESTATES, INC., an Ohio Corporation and the Managing Partner by F. M. DONELSON, President, and E. JEAN DONELSON, Secretary, have hereunto set their hands this 23<sup>rd</sup> day of September, 1964.

WITNESSES  
HIDE-A-WAY HILLS CO.  
by JEDO ESTATES, INC.  
By F. M. Donelson  
F. M. Donelson, President  
and E. Jean Donelson  
E. Jean Donelson, Secretary

STATE OF OHIO  
COUNTY OF HOCKING SS  
Before me, a Notary Public, in and for said County personally came F. M. DONELSON, President, and E. JEAN DONELSON, Secretary, of JEDO ESTATES, INC., Managing Partner of HIDE-A-WAY HILLS CO., who acknowledged the signing of the foregoing certificate to be their voluntary act and deed and the voluntary corporate act and deed of said Corporation for the uses and purposes therein expressed.

IN WITNESS WHEREOF, I have hereunto set my hand and affixed my official seal this 23<sup>rd</sup> day of September, 1964.

W. C. Chapman  
Notary Public, Hocking County, Ohio  
My Commission Expires 6/11-69

This is to certify that the Board of County Commissioners of Hocking County, Ohio, did on the 2nd day of October, 1964, at a regular session of said Board, approved the plat hereon for the uses and purposes stated therein.

Franklin Mount  
Clerk of Board  
Thomas C. Vance  
Walter A. North  
Oliver G. Shaw  
BOARD OF HOCKING COUNTY COMMISSIONERS

NOTE

Areas are thus:  
Lots 529 to 551 inclusive..... 11.69 Ac.  
Reserve "A"..... 0.46 Ac.  
Lanes..... 2.17 Ac.  
Total..... 14.32 Ac.

Approved this 1<sup>st</sup> day of Oct., 1964 By AM Books M.B.  
Hocking County District Board of Health  
Transferred on the tax duplicate this 2 day of Oct., 1964 Carl W. Inob  
Auditor, Hocking County, Ohio  
Received for Record this 2 day of October, 1964, at 11:22 A.M. Esther Carpenter  
Recorder, Hocking County, Ohio  
Recorded this 2 day of October, 1964, in Plat Book D, Page 25  
Fee 5.00 File No 24873