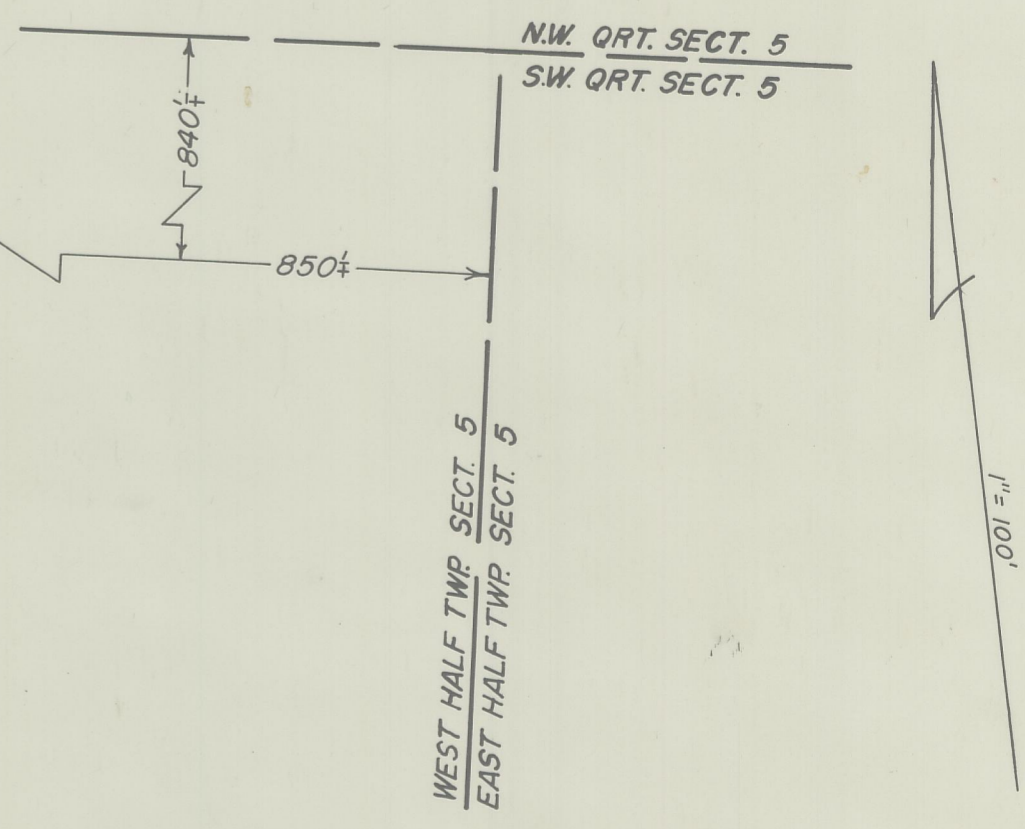
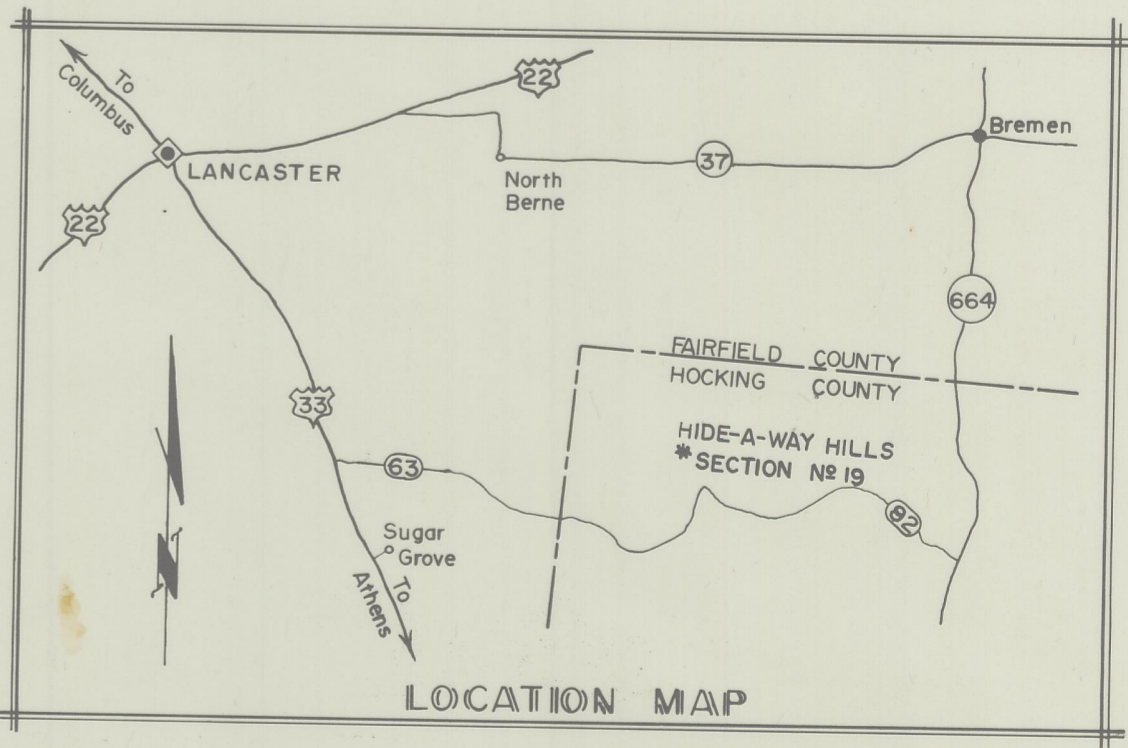
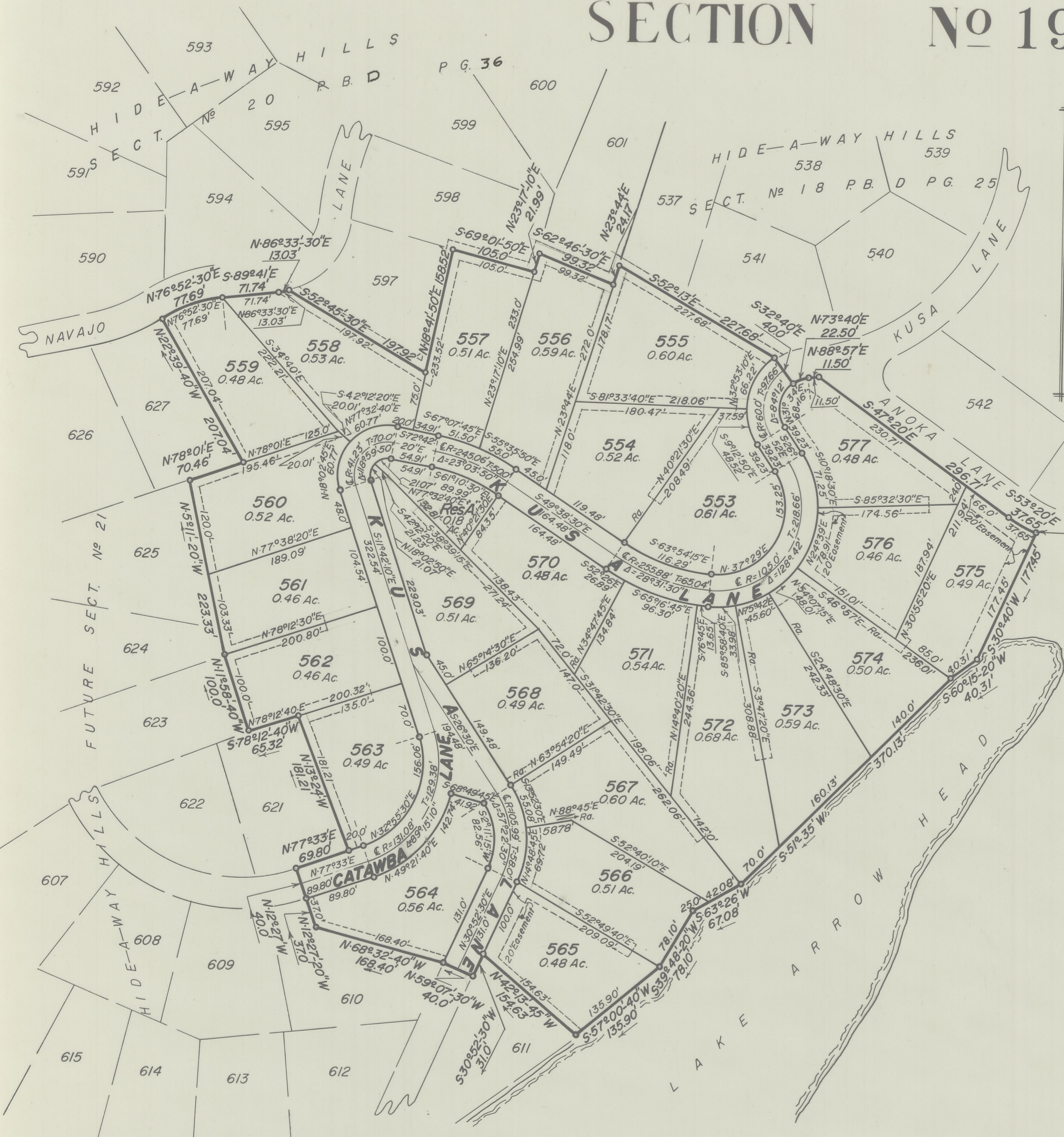


HIDE-A-WAY HILLS

SECTION No 19



NOTE:

Areas are thus:

Lots 553 to 577 inclusive	13.140 Ac.
Reserve "A"	1.84 Ac.
Lanes	1.729 Ac.
Total	15.053 Ac.

All easements along lot lines are individually 10' in width unless otherwise noted.

Situated in the State of Ohio, County of Hocking, Township of Marion, Township 15 North, Range 17 West, Section 5, United States Congress Lands and being 15.053 acres of tracts as conveyed to the "HIDE-A-WAY HILLS CO.", by deed of record in Deed Book 111, Page 303, Recorder's Office, Hocking County, Ohio.

The undersigned HIDE A-WAY HILLS CO., an Ohio Partnership, by JEDO ESTATES, INC., an Ohio Corporation, the Managing Partner, and by F M DONELSON, President, and E JEAN DONELSON, Secretary, duly authorized in the premises, do hereby certify that the plat hereon correctly represents its "HIDE-A-WAY HILLS, SECTION No 19", a subdivision of Lots 553 to 577 inclusive, and Reserve "A", do hereby accept this plat of same.

Easements are reserved where indicated on the plat for the construction, operation and maintenance of public utility lines above and beneath the surface of the ground and where necessary are for the construction, operation and maintenance of service connections to adjacent lots and lands and for storm drainage. Said easements are also reserved for use as hiking and riding trails by members of the Hide-A-Way Hills Club.

IN WITNESS THEREOF, HIDE-A-WAY HILLS CO., an Ohio Partnership, by JEDO ESTATES, INC., an Ohio Corporation and the Managing Partner, by F M DONELSON, President, and E JEAN DONELSON, Secretary, have hereunto set their hands this 18th day of February, 1965.

WITNESSES:

Ray Mesier
 Robert L. Kormmiller

HIDE A WAY HILLS CO
 by JEDO ESTATES, INC.
 F M Donelson, President
 E Jean Donelson, Secretary

This is to certify that the Board of County Commissioners of Hocking County, Ohio, did on the 18th day of March, 1965 at a regular session of said Board, approve the plat hereon for the uses and purposes stated therein.

Daughin Mount, Clerk of Board
 Otto A. Shaw
 Howard C. Blum
 Thomas J. Duncan
 BOARD OF HOCKING COUNTY COMMISSIONERS

Approved this 16th day of March, 1965 By *[Signature]* CFC
 Hocking County District Board of Health

Transferred on the tax duplicate this 18 day of Mar, 1965 *[Signature]*
 Auditor, Hocking County, Ohio

Received for Record this 19 day of March, 1965, at 2:13 P.M. *[Signature]*
 Recorder, Hocking County, Ohio

Recorded this 19 day of March, 1965 in Plat Book D, Page 37
 Fee \$5.00 File No 26021

STATE OF OHIO
 COUNTY OF HOCKING

Before me, a Notary Public, in and for said County personally came F M DONELSON, President, and E JEAN DONELSON, Secretary, of JEDO ESTATES, INC., Managing Partner of HIDE-A-WAY HILLS CO., who acknowledged the signing of the foregoing certificate to be their voluntary act and deed and the voluntary corporate act and deed of said Corporation for the uses and purposes therein expressed.

IN WITNESS WHEREOF, I have hereunto set my hand and affixed my official seal this 16th day of March, 1965

[Signature]
 Notary Public, Hocking County, Ohio
 My Commission Expires _____
 CLYDE O. UNDERWOOD
 NOTARY PUBLIC, HOCKING COUNTY, OHIO
 MY COMMISSION EXPIRES JUNE 11, 1969

SURVEYED & PLATTED
 BY
 HIDE-A-WAY HILLS ENGINEERING DEPT.
 MARION TOWNSHIP, HOCKING COUNTY, OHIO

o = IRON PIN Δ = STONE SCALE 1"=100'

We do hereby certify that we have surveyed the above premises and prepared the attached plat and that said plat is correct. All dimensions are shown in feet and decimal parts thereof. Dimensions on curves are chord measurements.

By *[Signature]*
 Registered Surveyor #4652

