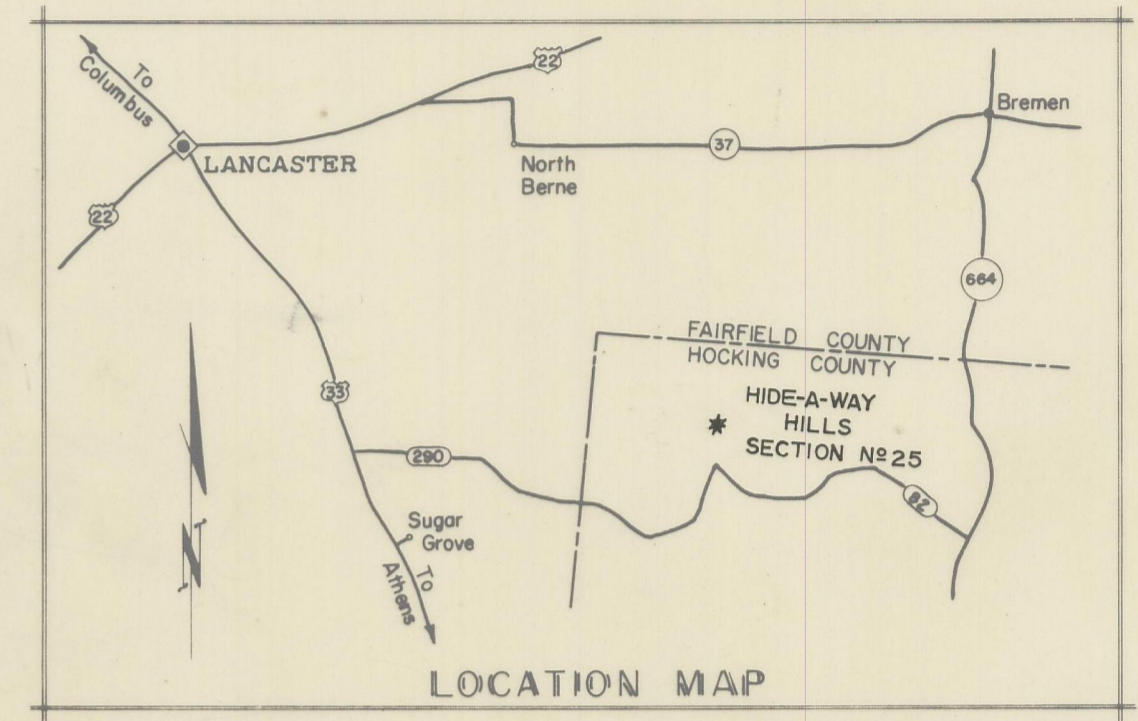
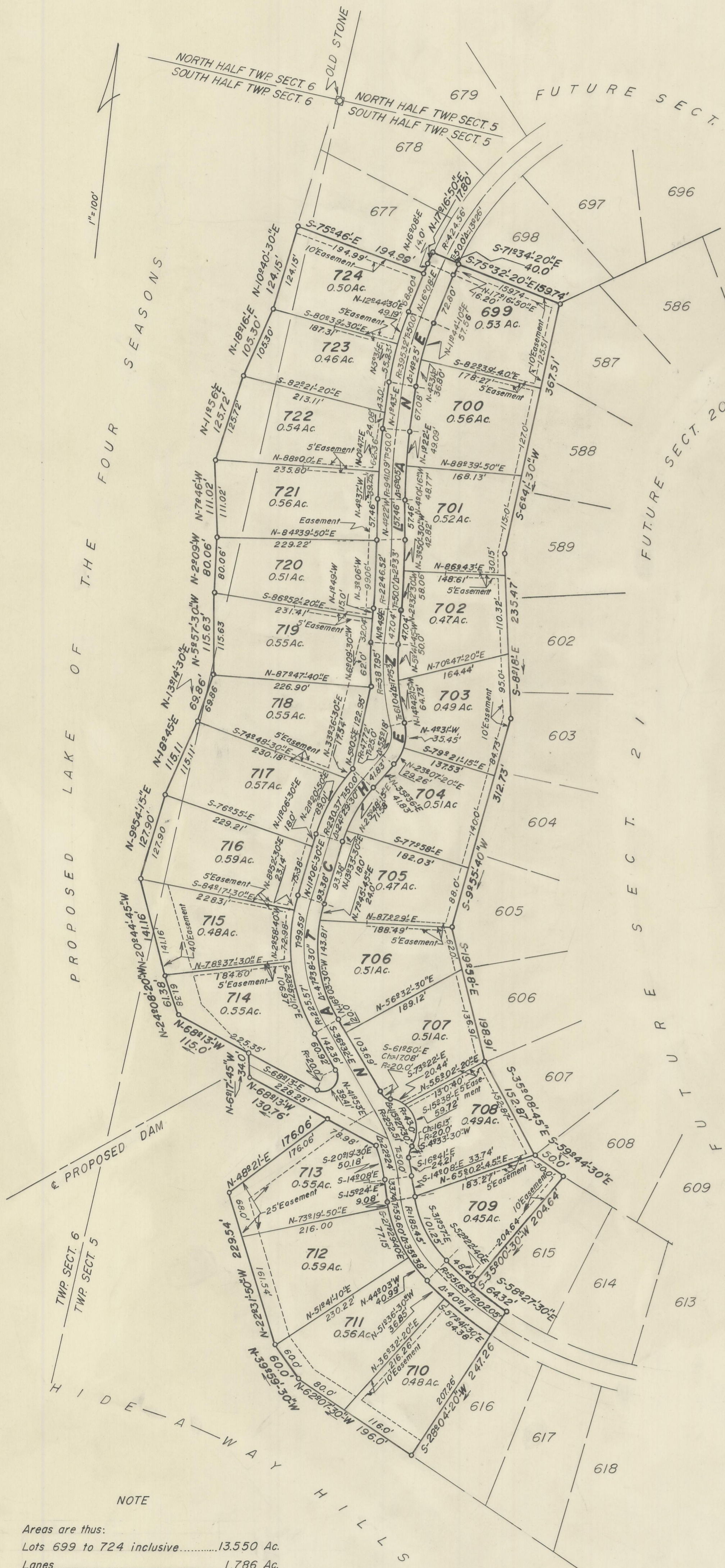


# HIDE-A-WAY HILLS

## SECTION N° 25




SURVEYED & PLATTED  
BY  
**HIDE-A-WAY HILLS ENGINEERING DEPT.**  
MARION TOWNSHIP, HOCKING COUNTY, OHIO

GRAPHIC SCALE 1"=100'

We do hereby certify that we have surveyed the above premises and prepared the attached plat and that said plat is correct.  
All dimensions are shown in feet and decimal parts thereof. Dimensions on curves are chord measurements.

By *O. Underwood*  
Registered Surveyor #4652



Situated in the State of Ohio County of Hocking, Township of Marion, Township 15 North, Range 17 West, Sections 5 and 6, U.S. Congress Lands and being 15.336 acres of a tract conveyed to the "HIDE-A-WAY HILLS CO.", by deeds of record in Deed Book III, Page 303, and Deed Book 109, Page 395, Recorder's Office, Hocking County, Ohio.

The undersigned HIDE-A-WAY HILLS CO., an Ohio Partnership by JEDO ESTATES, INC., an Ohio Corporation, the Managing Partner, and by F. M. DONELSON, President, and E. JEAN DONELSON, Secretary, duly authorized in the premises, do hereby certify that the plat hereon correctly represents its "HIDE-A-WAY HILLS, SECTION No 25," a subdivision of Lots 699 to 724, inclusive, do hereby accept this plat of same.

Easements are reserved where indicated on the plat for the construction, operation and maintenance of public utility lines above and beneath the surface of the ground and where necessary are for the construction, operation and maintenance of service connections to adjacent lots and lands and for storm drainage. Said easements are also reserved for use as hiking and riding trails by members of the Hide-A-Way Hills Club.

IN WITNESS THEREOF, HIDE-A-WAY HILLS CO., an Ohio Partnership, by JEDO ESTATES, INC., an Ohio Corporation and the Managing Partner by F. M. DONELSON, President, and E. JEAN DONELSON, Secretary, have hereunto set their hands this 1st day of October, 1964

WITNESSES:  
*Ray Mosion*  
*R.D. Krommiller*  
HIDE-A-WAY HILLS CO.  
by JEDO ESTATES, INC.  
By *F.M. Donelson*  
F. M. Donelson, President  
and *E. Jean Donelson*  
E. Jean Donelson, Secretary

STATE OF OHIO COUNTY OF HOCKING S.S.  
Before me, a Notary Public, in and for said County personally came F. M. DONELSON, President, and E. JEAN DONELSON, Secretary, of JEDO ESTATES, INC., Managing Partner of HIDE-A-WAY HILLS CO., who acknowledged the signing of the foregoing certificate to be their voluntary act and deed and the voluntary corporate act and deed of said Corporation for the uses and purposes therein expressed.

IN WITNESS WHEREOF, I have hereunto set my hand and affixed my official seal this 1st day of October, 1964.  
*Glyde O. Underwood*  
Notary Public Hocking County, Ohio

My Commission Expires June 11 1969  
CLYDE O. UNDERWOOD  
NOTARY PUBLIC, HOCKING COUNTY, OHIO,  
MY COMMISSION EXPIRES JUNE 11, 1969

This is to certify that the Board of County Commissioners of Hocking County, Ohio, did on the 2nd day of October, 1964, at a regular session of said Board, approved the plat hereon for the uses and purposes stated therein.

*Bartholomew*  
Clerk of Board  
*Thomas Donelson*  
*Walter A. North*  
*Otto A. Shaw*  
BOARD OF HOCKING COUNTY COMMISSIONERS

Approved this 1st day of Oct, 1964 By *AM Books MS*  
Hocking County District Board of Health

Transferred on the tax duplicate this 2 day of Oct, 1964 *Carl W. Endic*  
Auditor, Hocking County, Ohio

Received for Record this 2 day of October, 1964, at 11:27 a.m. *Esther Carpenter*  
Recorder, Hocking County, Ohio

Recorded this 2 of October, 1964, in Plat Book 0, Page 24

Fee 5.00 File No. 24872

NOTE

Areas are thus:	
Lots 699 to 724 inclusive.....	13.550 Ac.
Lanes.....	1.786 Ac.
Total.....	15.336 Ac.