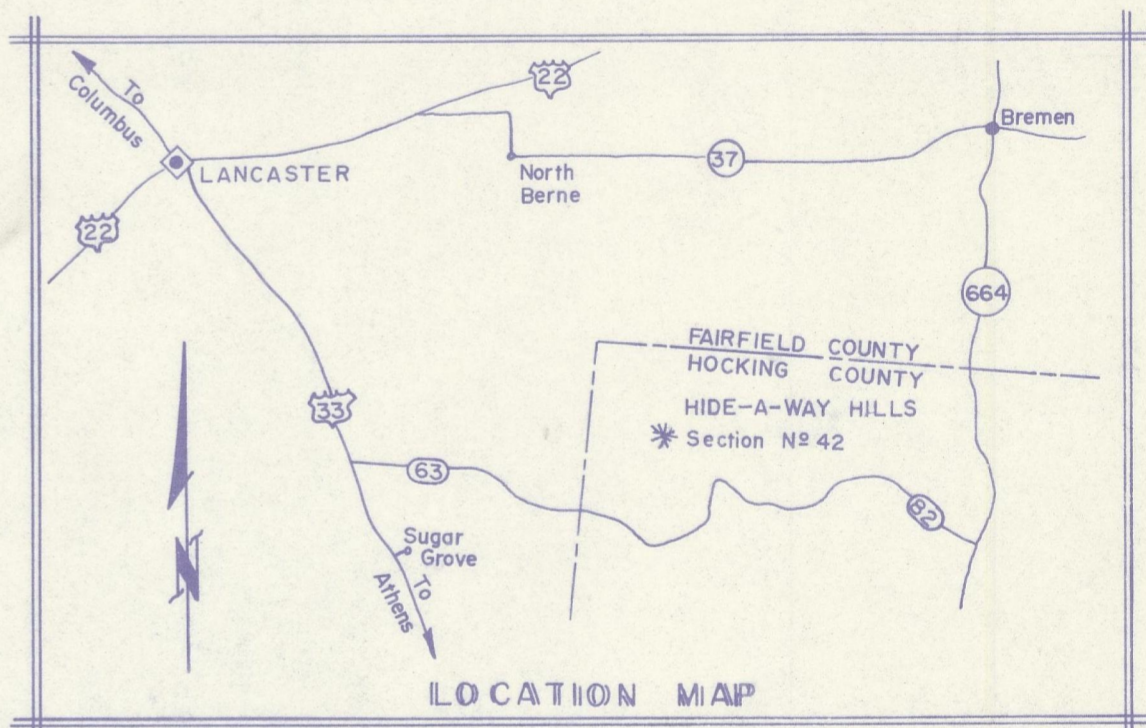
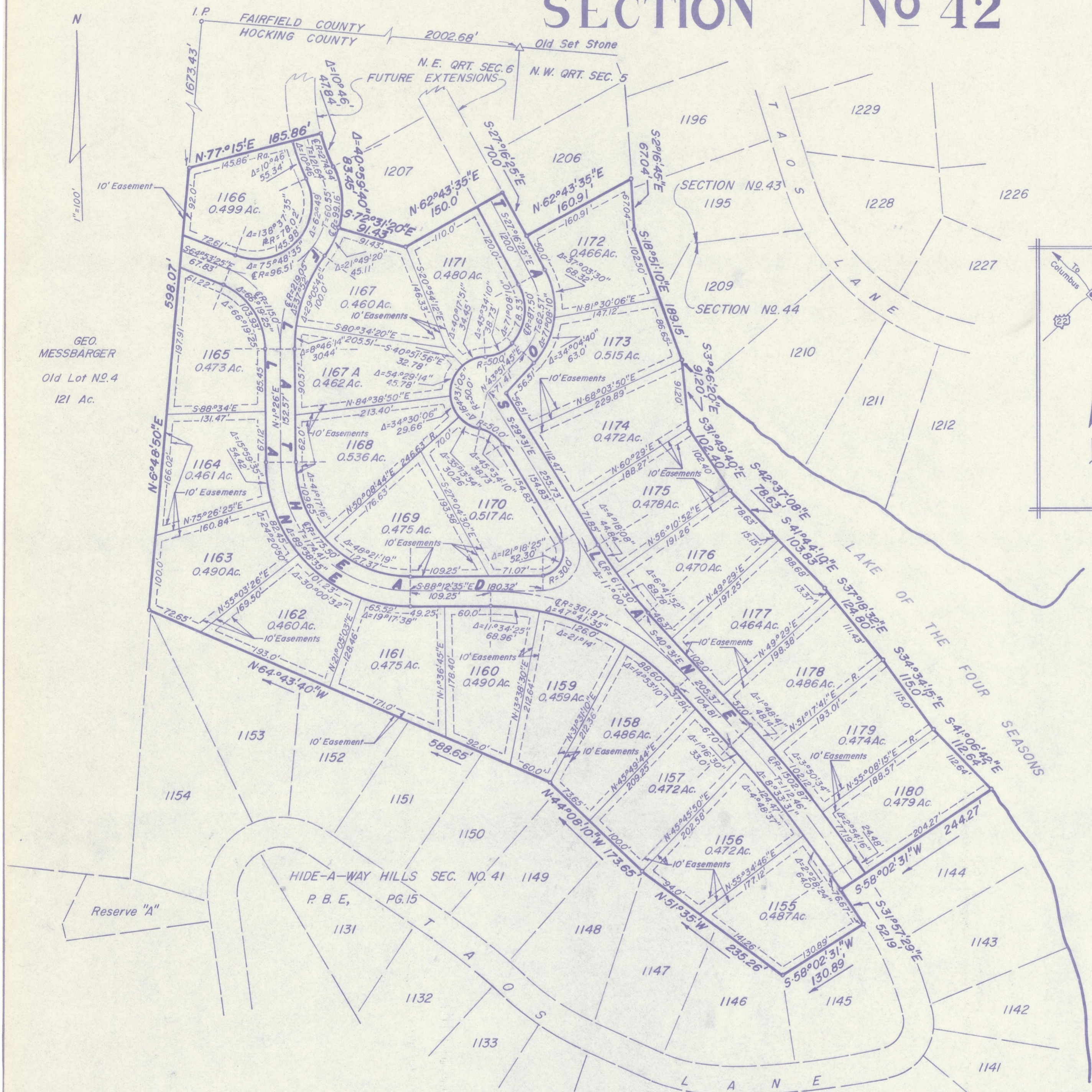


# HIDE-A-WAY HILLS

## SECTION No 42



Note  
 Areas are thus:  
 Lots 1155 to 1180 inclusive.....12.958 Ac.  
 Private Roads.....2.235 Ac.  
 Total.....15.193 Ac.  
 All easements along lot lines and roadways are 10' in width unless otherwise indicated.

Situate in the State of Ohio, County of Hocking, Township of Marion, Township 15 North, Range 17 West, Section 6, United States Congress Lands and being 15.193 acres of tracts conveyed to the "EQUITY CAPITAL CORP." by deed of record in Deed Book 126 Page 15, Recorder's Office, Hocking County, Ohio.

The undersigned EQUITY CAPITAL CORP., an Ohio Corporation, by PAUL J. FALCO, President, and by PAT DENARDO, Executive Vice President, duly authorized in the premises, does hereby certify that the plat hereon correctly represents its "HIDE-A-WAY HILLS, SECTION No. 42," a subdivision of Lots 1155 to 1180 inclusive, and does hereby accept this plat of same.

Easements are reserved where indicated on the plat for the construction, operation and maintenance of public utility lines above and beneath the surface of the ground and where necessary are for the construction, operation and maintenance of service connections to adjacent lots and lands and for storm drainage. Said easements are also reserved for use as hiking and riding trails by members of the Hide-A-Way Hills Club.

IN WITNESS THEREOF, "EQUITY CAPITAL CORP.," an Ohio Corporation, by PAUL J. FALCO, President, and by PAT DENARDO, Executive Vice President, have hereunto set their hands this 22<sup>nd</sup> day of December, 1969.

WITNESSES:

Donald L. Hampshire  
Charles E. Moseley

EQUITY CAPITAL CORP.

By Paul J. Falco  
 PAUL J. FALCO, President  
 By Pat Denardo  
 PAT DENARDO, Executive Vice President

STATE OF OHIO S.S.  
 COUNTY OF HOCKING

Before me, a Notary Public, in and for said County personally came PAUL J. FALCO, President, and PAT DENARDO, Executive Vice President, of EQUITY CAPITAL CORP., who acknowledge the signing of the foregoing certificate to be their voluntary act and deed and the voluntary corporate act and deed of said Corporation for the uses and purposes therein expressed.

IN WITNESS WHEREOF, I have hereunto set my hand and affixed my official seal this 22<sup>nd</sup> day of December, 1969.

Clyde O. Underwood  
 Notary Public, Hocking County, Ohio  
 CLYDE O. UNDERWOOD  
 NOTARY PUBLIC, HOCKING COUNTY, OHIO  
 MY COMMISSION EXPIRES JUNE 11, 1974

No Roads dedicated for public use.  
 Approved this 20 day of Jan, 1970

By George A. Mair  
 Hocking County Engineer

This is to certify that the Board of County Commissioners of Hocking County, Ohio, did on the 20<sup>th</sup> day of January, 1970, at a regular session of said Board, approve the plat hereon for the uses and purposes stated therein.

Otto G. Shaw  
Wilma Gurvey Clerk of Board  
Arnold C. Krim


Ernest C. Shull  
 BOARD OF HOCKING COUNTY COMMISSIONERS

Approved this 16<sup>th</sup> day of January, 1970 By Fred O. Weaver Co. Sanitarian  
 Hocking County District Board of Health  
 Transferred on the tax duplicate this 20 day of Jan, 1970 Samuel A. Myers  
 Auditor, Hocking County, Ohio  
 Received for Record this 20 day of January, 1970, at 10:00 Esther Carpenter  
 Recorder, Hocking County, Ohio  
 Recorded this 20 day of January, 1970, in Plat Book E, Page 31  
 Fee \$10.00 File No. 5456

SURVEYED & PLATTED  
 BY  
**HIDE-A-WAY HILLS ENGINEERING DEPT.**  
 HIDE-A-WAY HILLS, OHIO 43107  
 o = IRON PIN Δ = STONE SCALE 1"=100'

We do hereby certify that we have surveyed the above premises and prepared the attached plat and that said plat is correct.  
 All dimensions are shown in feet and decimal parts thereof. Dimensions on curves are chord measurements.

By Clyde O. Underwood  
 Registered Surveyor #4652



7541 10-20-2003 R-1-Eastm OR-288 P-901