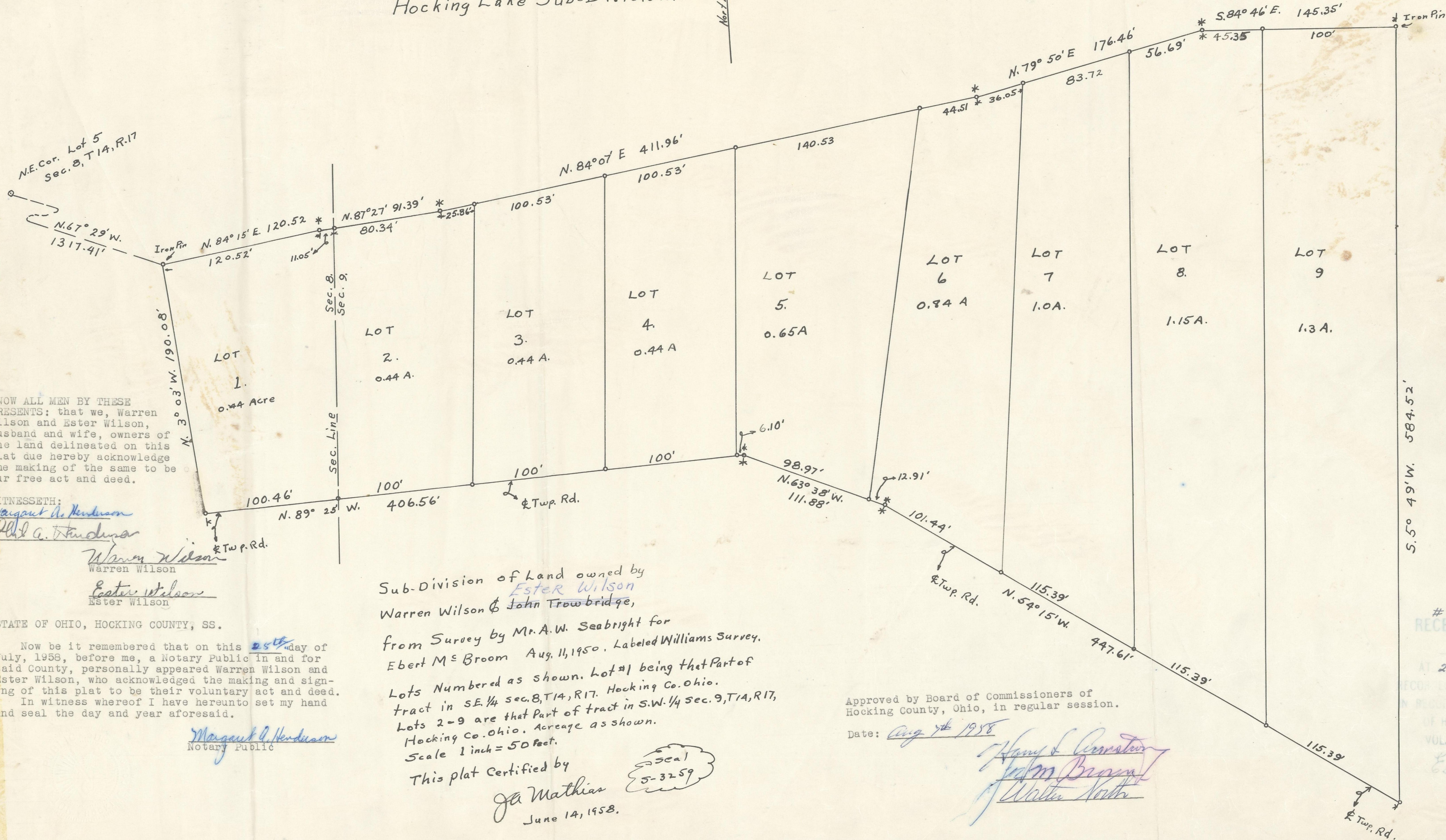



Hocking Lake Sub-Division.



KNOW ALL MEN BY THESE PRESENTS: that we, Warren Wilson and Ester Wilson, husband and wife, owners of the land delineated on this plat due hereby acknowledge the making of the same to be our free act and deed.

WITNESSETH:  
 Margaret A. Henderson  
 Phil A. Henderson

Warren Wilson  
 Warren Wilson  
 Ester Wilson  
 Ester Wilson

STATE OF OHIO, HOCKING COUNTY, SS.


Now be it remembered that on this 25th day of July, 1958, before me, a Notary Public in and for said County, personally appeared Warren Wilson and Ester Wilson, who acknowledged the making and signing of this plat to be their voluntary act and deed. In witness whereof I have hereunto set my hand and seal the day and year aforesaid.

Margaret A. Henderson  
 Notary Public

Sub-Division of Land owned by  
 Warren Wilson & John Trowbridge,  
 from Survey by Mr. A. W. Seabright for  
 Ebert M. Broom Aug. 11, 1950. Labeled Williams Survey.

Lots Numbered as shown. Lot #1 being that Part of tract in SE 1/4 Sec. 8, T14, R17, Hocking Co. Ohio.  
 Lots 2-9 are that Part of tract in S.W. 1/4 Sec. 9, T14, R17, Hocking Co. Ohio. Acreage as shown.  
 Scale 1 inch = 50 feet.

This plat Certified by  
 J. A. Mathias  
 June 14, 1958.



Approved by Board of Commissioners of Hocking County, Ohio, in regular session.

Date: Aug 7th 1958

James J. Armstrong  
 John Broom  
 Walter North

# 8278 \$4.00  
 RECEIVED FOR RECORD  
 Aug. 25 1958  
 AT 2:48 P.M.  
 Sept. 2 1958  
 Platt Books  
 OF HOCKING COUNTY, OHIO  
 VOL. C. PAGE 3  
 Esther Carpenter