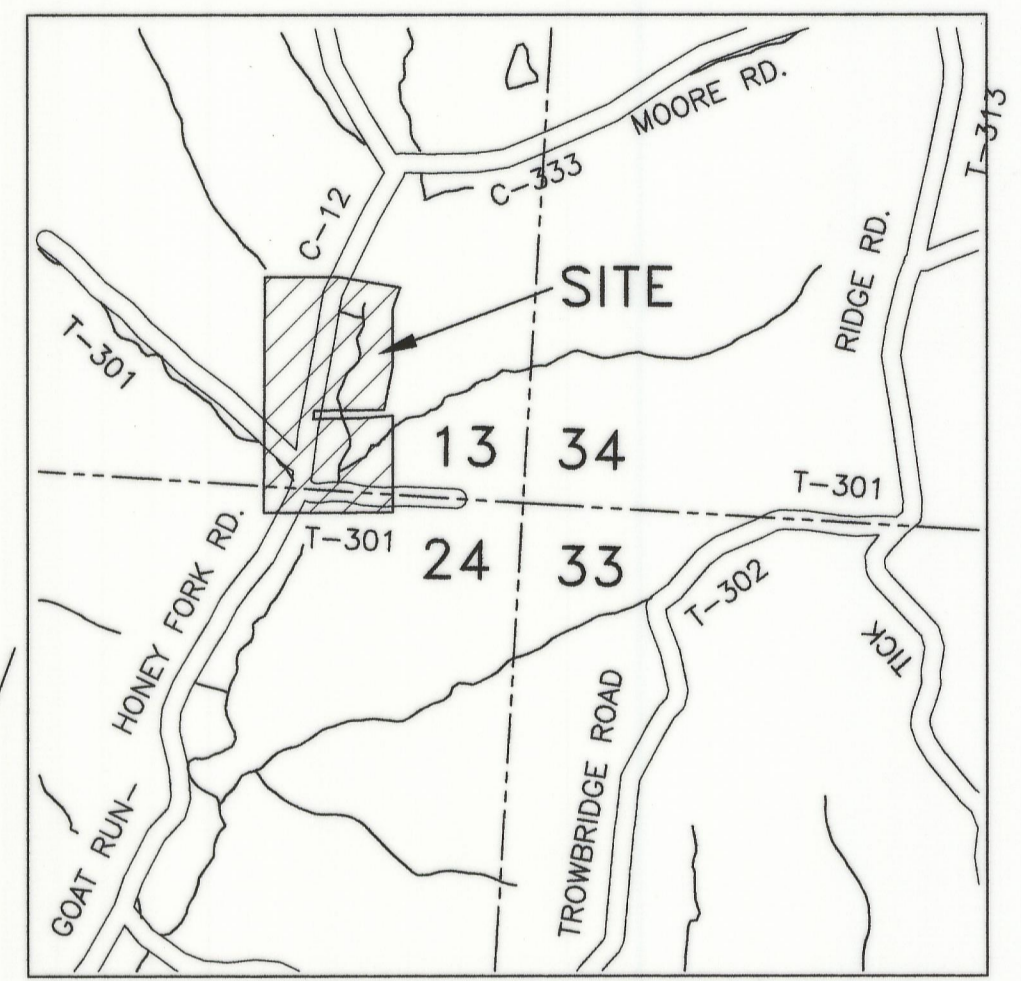


# HONEY FORK SUBDIVISION

Situated in Washington Township, Hocking County, Ohio; being part of the Southeast quarter of Section 13, Township 13, Range 17.



VICINITY MAP

1" = 2000'

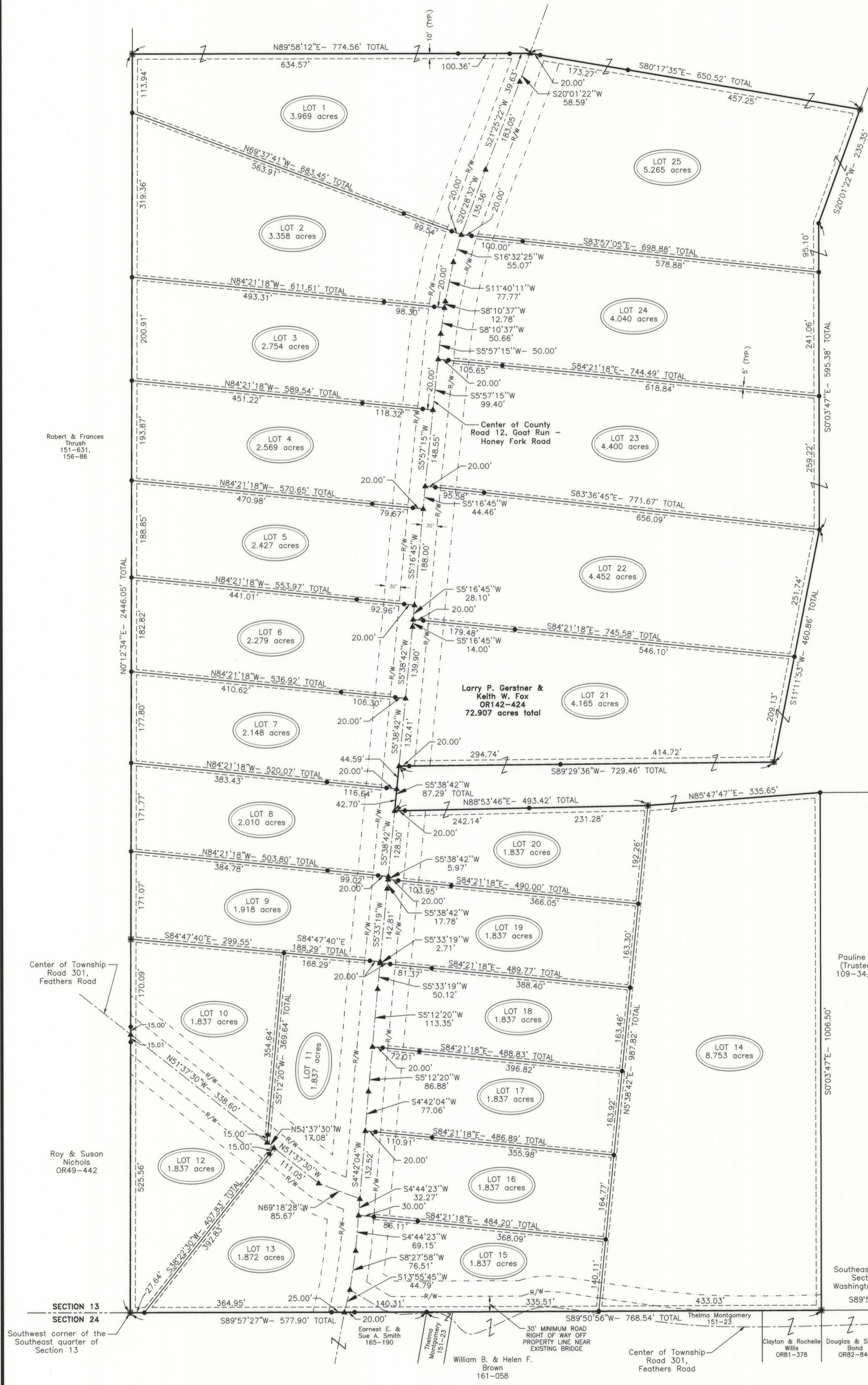
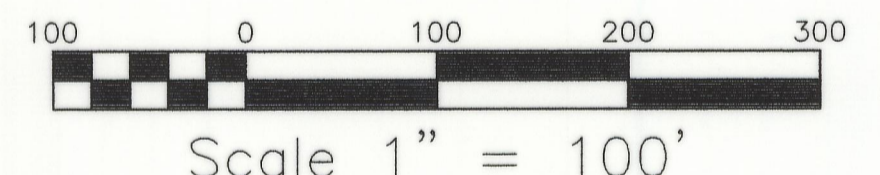
Section 13, Washington Township, Hocking County, Ohio

**REFERENCES:**

- Tax maps
- Deed descriptions
- Previous surveys
- Existing monumentation
- Existing public roads

**LEGEND**

- 5/8" x 30" iron pin with 1-1/4" plastic ID cap stamped LPG-6344 set
- 5/8" iron pin with 1-1/4" plastic ID cap stamped MPB found
- 5/8" x 30" iron pin with 1-1/4" plastic ID cap stamped LPG-6344 set in 6" diameter concrete
- ▲ PK nail set
- - - Utility easement (5' off interior property line and 10' off exterior property line)
- - - 30' building setback line (from right of way)
- - - Section line
- - R/W - - Road right of way (30' off centerline)



**REFERENCE BEARING:**  
The East line of the Northeast quarter of the Southeast quarter of Section 13 as South 0 degrees 00 minutes 00 seconds East. Bearings are based upon an assumed meridian and are to denote angles only.

Robert & Frances Thrush  
151-631, 156-86

Pauline Wyskiver (Trustee), et al  
109-34, 200-57

Roy & Susan Nichols  
OR49-442

Southeast corner of Section 13, Washington Township  
S89°50'56"W - 1343.77'

Washington Township Section 13, Starr Township Section 34, Washington Township Section 24, Starr Township Section 33

SHEET 1/2

SCALE: 1" = 100'

REVISIONS

7-16-99

LARRY P. GERSTNER  
S-6344  
PROFESSIONAL SURVEYOR

Larry P. Gerstner  
Ohio P.S. #6344

**HONEY FORK SUBDIVISION**  
**GOAT RUN - HONEY FORK ROAD**  
**LOGAN, OHIO**

SUBDIVISION PLAT

**LARRY P. GERSTNER**  
**ENGINEERING & SURVEYING**

9 East Second Street, Suite A, Logan, Ohio 43138  
(740) 385-4260