

CITY OF LOGAN OAK GROVE CEMETERY

NEW SECTION "D" SHOWING LOTS 1 - 70

Situated In Falls Township , Hocking County , Ohio ; Being Part Of Fractional Lot 9
Section 11 , Township 14 , Range 17

I Hereby Certify That An Actual Survey Was Made Under My
Supervision Of The Premises Shown Hereon On The 17th Day
Of September, 1992 And That This Plat Is A Correct Representation
Of The Premises As Described By Said Survey.

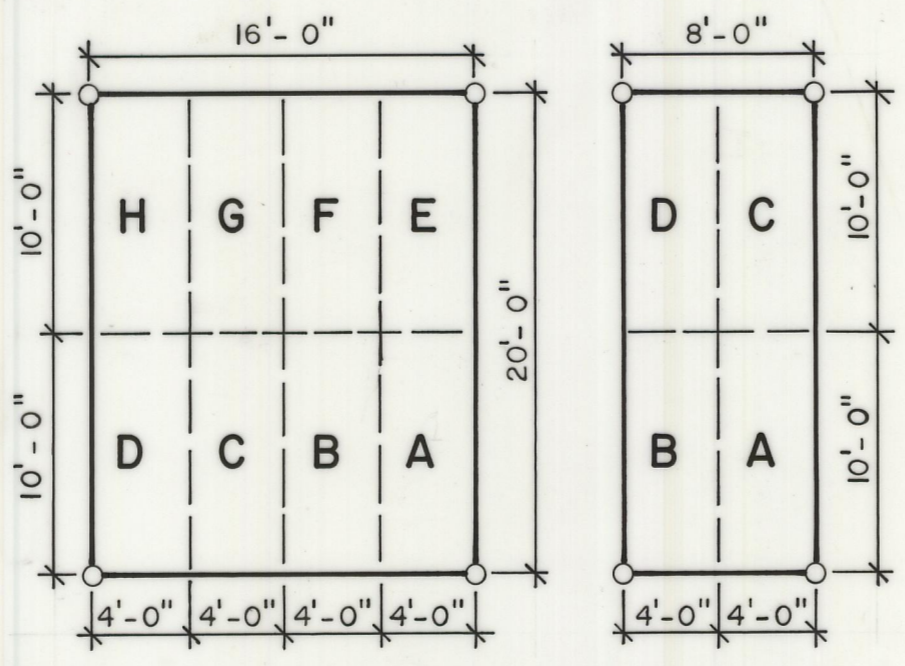
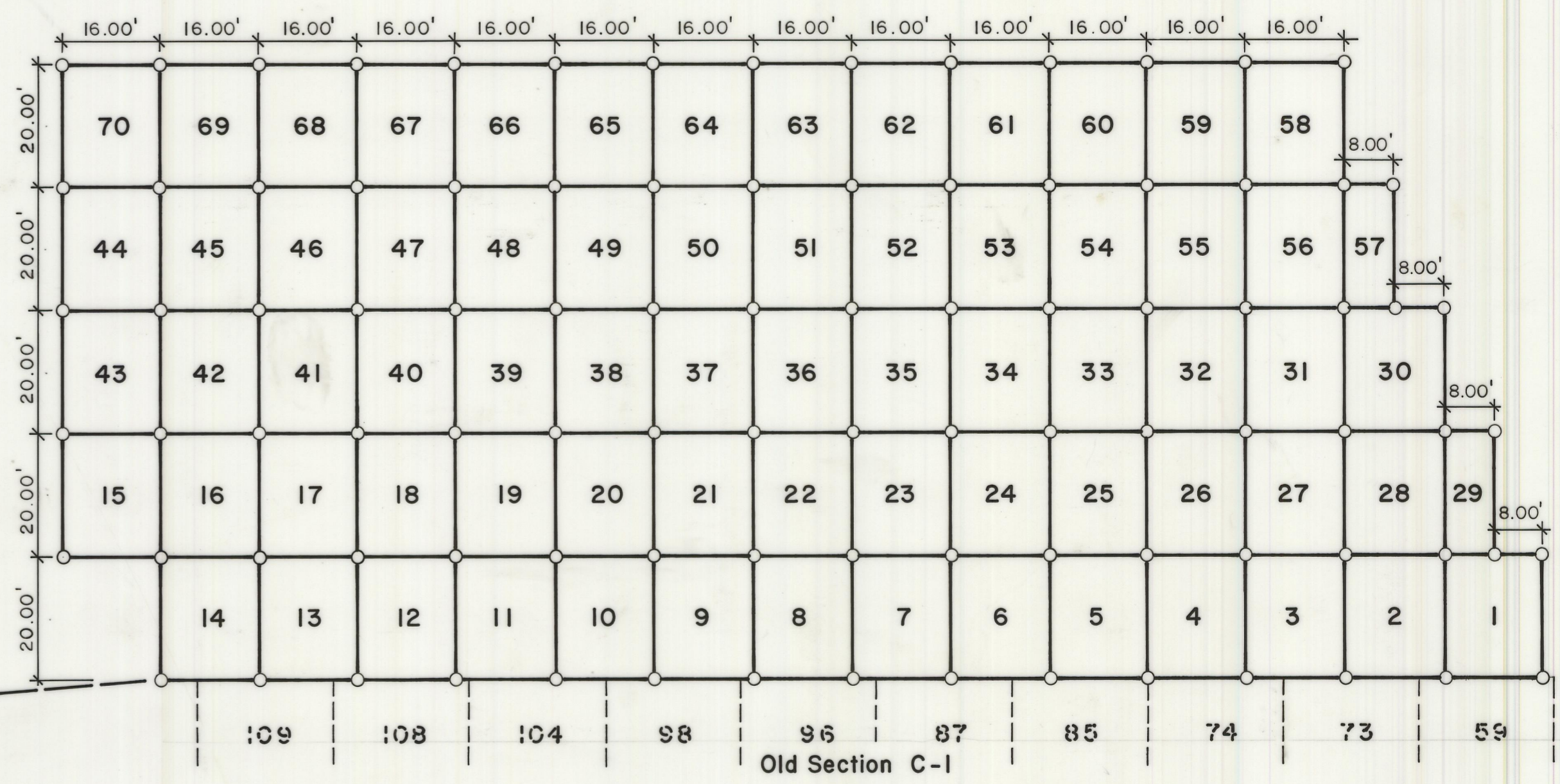


Larry P. Gerstner
Registered Surveyor No. 6344

Survey By : Larry P. Gerstner - Engineering And Surveying
119 West Main Street
Logan , Ohio 43138
385 - 4260

Sextant : Bruce Walker

LEGEND

- 5/8" Iron Pin With 1/4" Plastic I.D. Cap L.P.G. 6344 Set
- 5/8" Iron Pin With 1/4" Plastic I.D. Cap Seymour 6044 Found
- Point



Lots 1-28 ; 30-56 ; 58-70 Lots 29 and 57
Grave Space Layouts
Scale : 1" = 8'-0"

All Lots Are At Right Angles
Bearing S 1° 20' 00" W And
N 88° 40' 00" W

NOTE :
Property Survey Information Is From
A May 23 , 1989 Survey By
Registered Surveyor No. 6044.

92779
RECEIVED IN HOCKING COUNTY, OHIO
8:45 O'CLOCK A.M.
RECORDED Sept 23 1992
RECORD 2141 VOL. PAGE
CASI P-179B
SEP 23 1992

Donna R. Leach
RECORDER - HOCKING COUNTY
LOGAN, OHIO 43138