

CITY OF LOGAN OAK GROVE CEMETERY

SECTION "D" ADDITION SHOWING LOTS 71 - 197

Situated In Falls Township, Hocking County, Ohio; Being Part Of Fractional Lot 9
Section 11, Township 14, Range 17

LEGEND

- 5/8" Iron Pin With 1/4" Plastic I.D. Cap L.P.G. 6344 Set
- 5/8" Iron Pin With 1/4" Plastic I.D. Cap Seymour 6044 Found
- Point
- New Lots
- ▭ Existing Lots

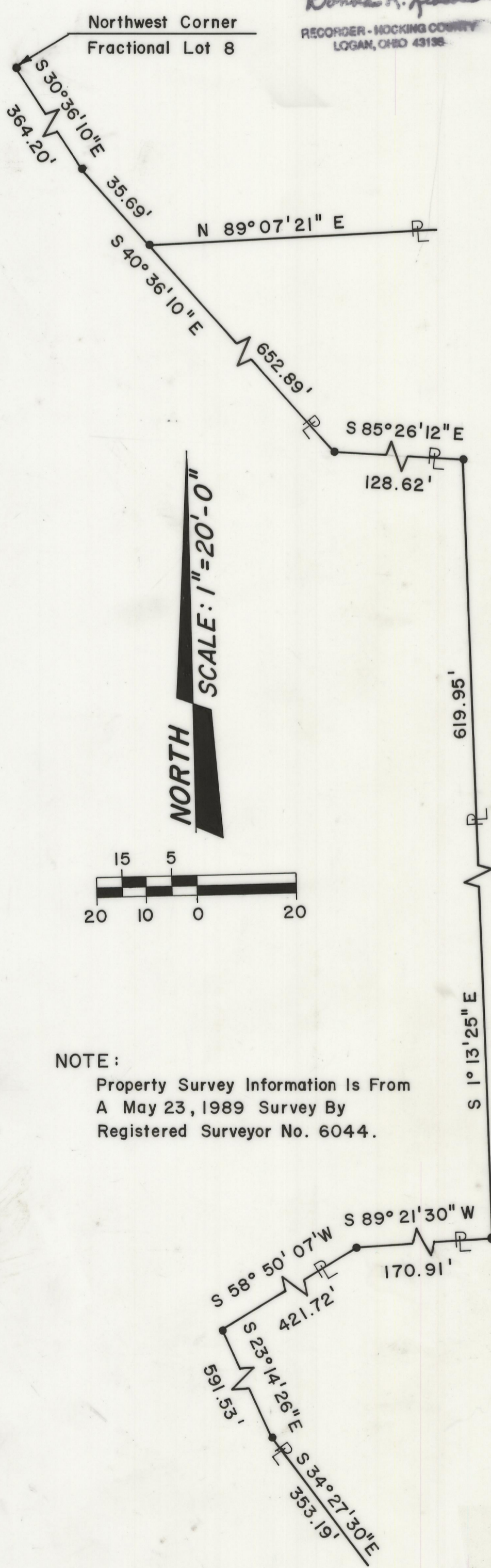
93790
RECEIVED IN HOCKING COUNTY, OHIO
10:35 AM
DEC 01 1993
Donna R. Leach
RECORDER - HOCKING COUNTY
LOGAN, OHIO 43138

I Hereby Certify That An Actual Survey Was Made Under My Supervision Of The Premises Shown Hereon On The 26th Day Of November, 1993 And That This Plat Is A Correct Representation Of The Premises As Described By Said Survey.


Larry P. Gerstner
Registered Surveyor No. 6344

Survey By : Larry P. Gerstner
Engineering And Surveying
119 West Main Street
Logan, Ohio 43138
385-4260

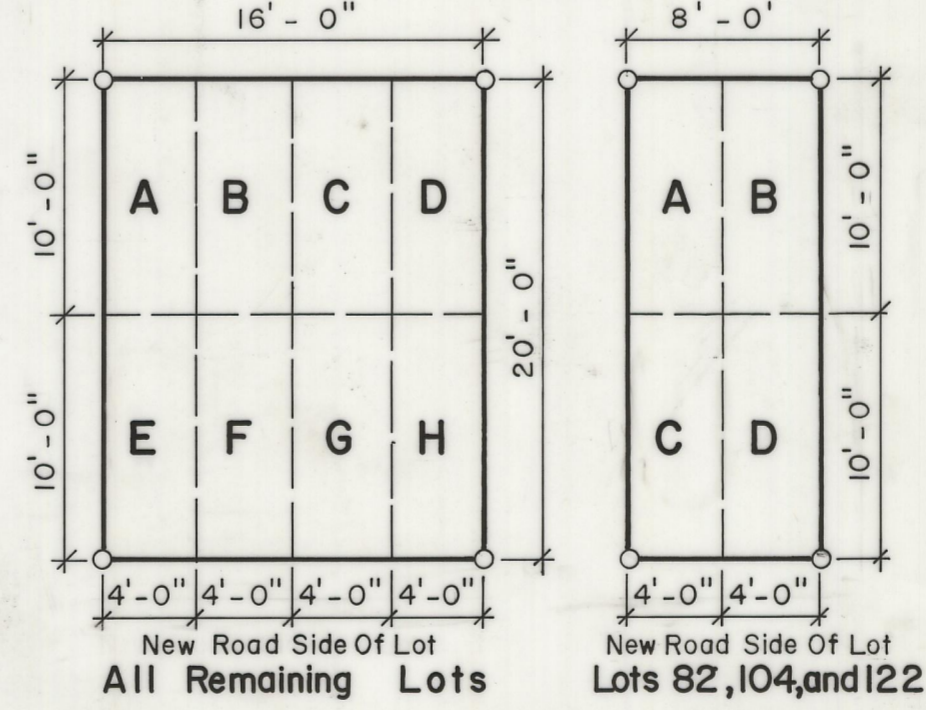
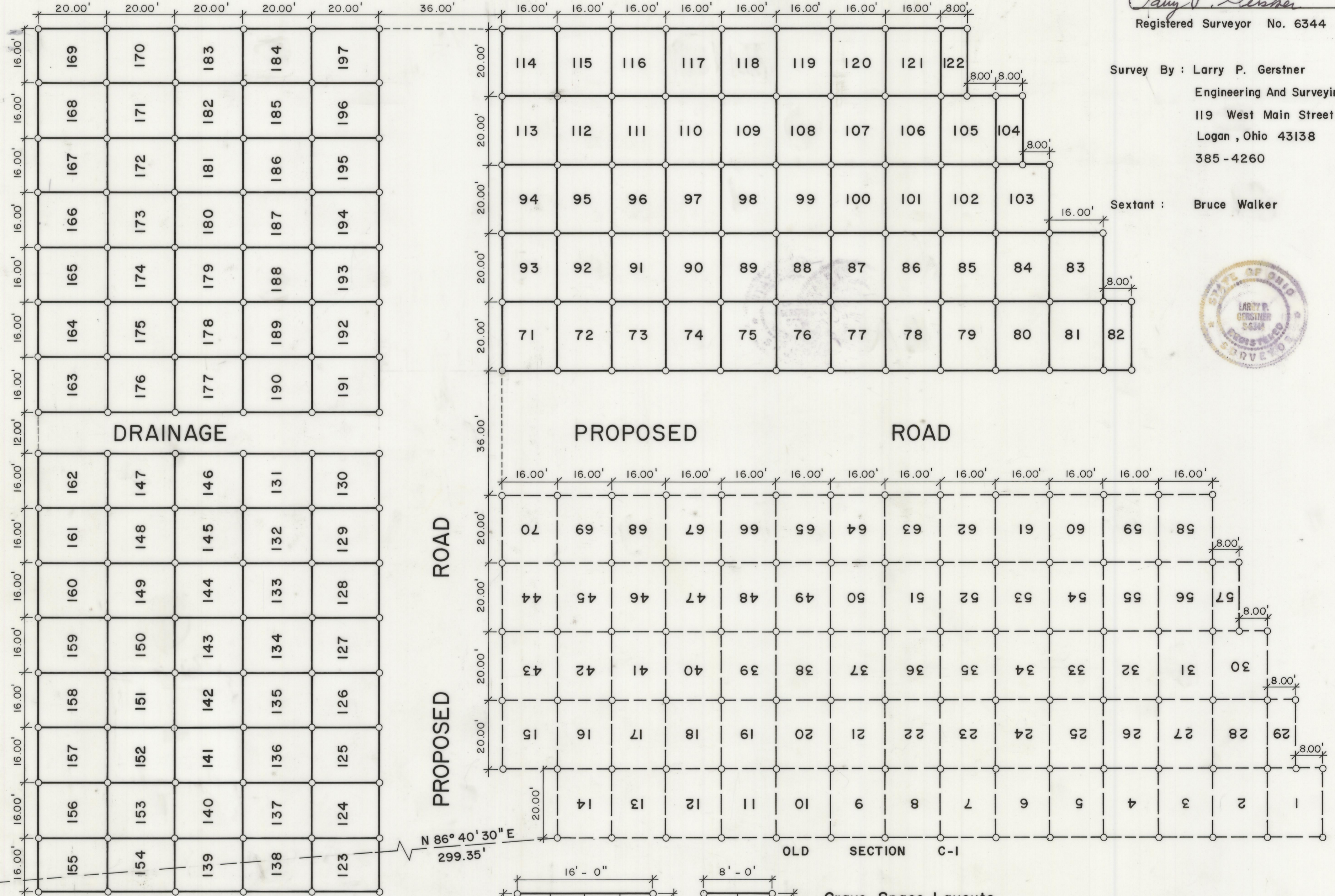
Sextant : Bruce Walker



NORTH SCALE: 1" = 20'-0"



NOTE: Property Survey Information Is From A May 23, 1989 Survey By Registered Surveyor No. 6044.



Grave Space Layouts
Scale: 1" = 8'-0"

All Lots Are At Right Angles Bearing S 1° 20' 00" W And N 88° 40' 00" W

Inked By: Frank Nelson