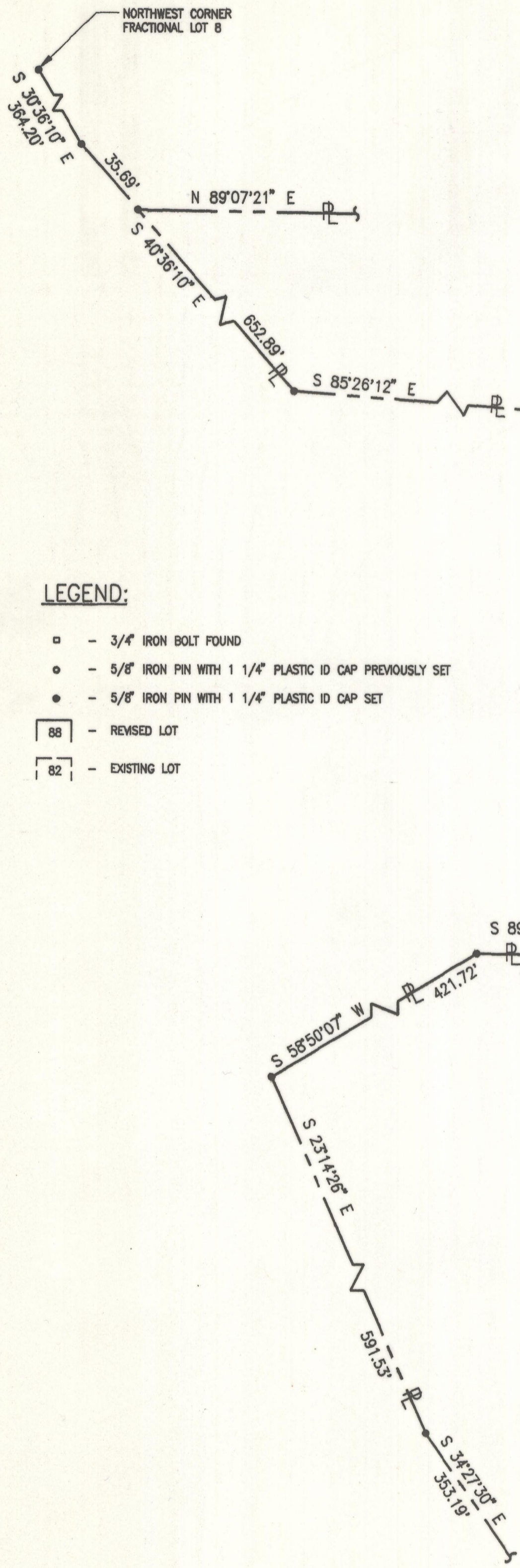


CITY OF LOGAN OAK GROVE CEMETERY

REVISION OF LOTS 80 AND 83 THROUGH 92 OF THE JUNE 30, 1992 REVISED SECTION "P"

Situated in Falls Township, Hocking County, Ohio; Being Part of Fractional Lot 9
Section 11, Township 14, Range 17

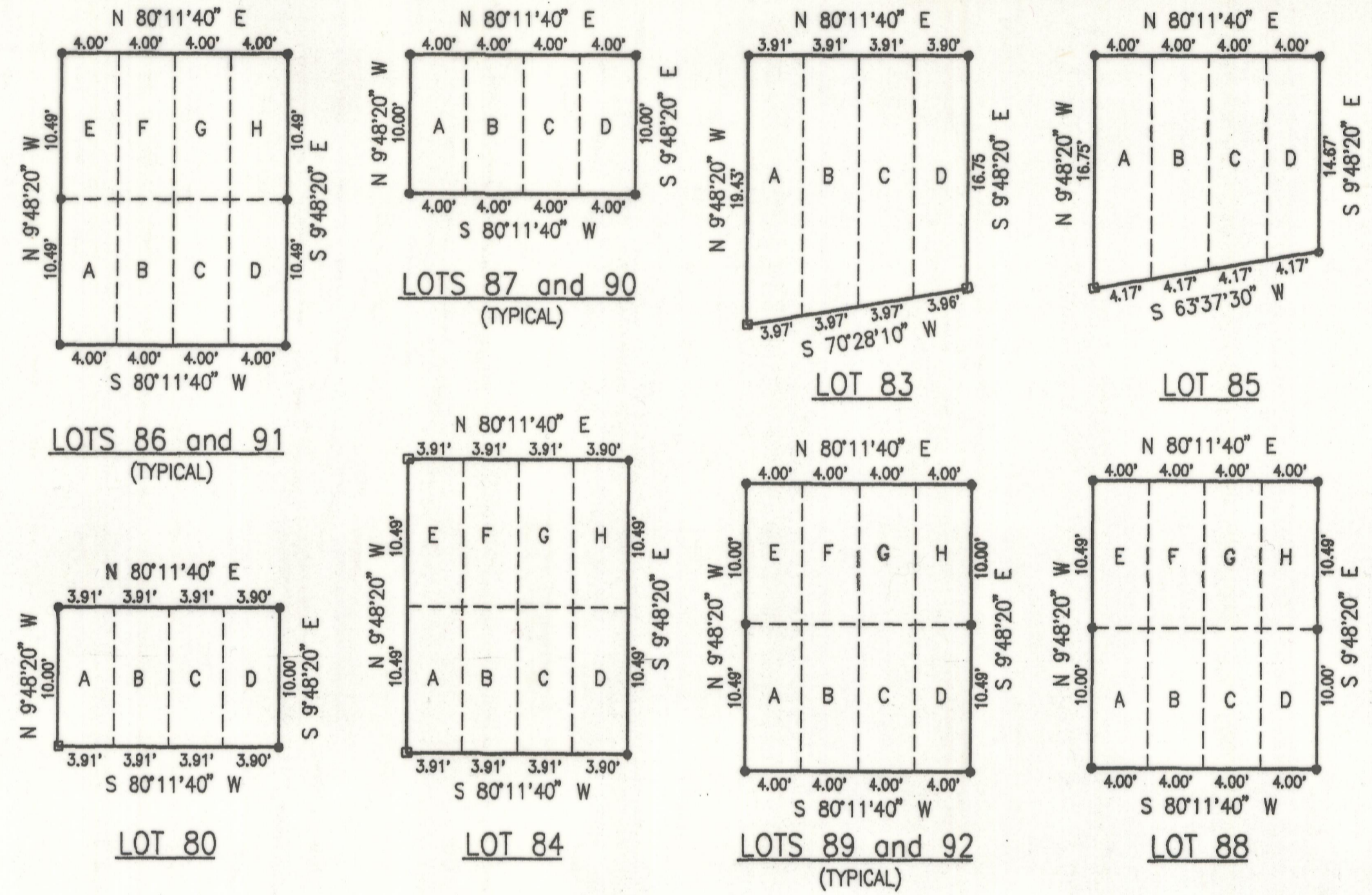


LEGEND:

- - 3/4" IRON BOLT FOUND
- - 5/8" IRON PIN WITH 1 1/4" PLASTIC ID CAP PREVIOUSLY SET
- - 5/8" IRON PIN WITH 1 1/4" PLASTIC ID CAP SET
- 88 - REVISED LOT
- 82 - EXISTING LOT

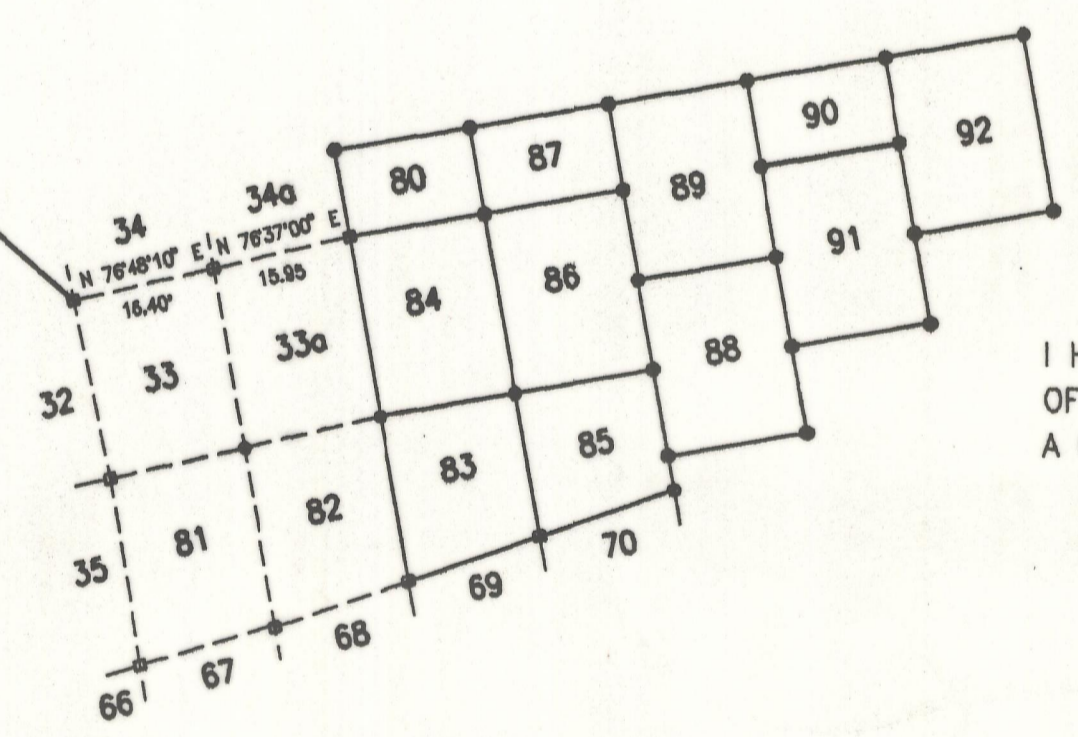
NOTE:

MONUMENTATION MAY OR MAY NOT APPEAR AT MIDPOINTS OF SIDE AS SHOWN.



GRAVE SPACE LAYOUTS

SCALE: 1"=8'-0"



I HEREBY CERTIFY THAT AN ACTUAL SURVEY WAS MADE UNDER MY SUPERVISION OF THE PREMISES SHOWN HEREON ON AUGUST 1, 1995 AND THAT THIS PLAT IS A CORRECT REPRESENTATION OF THE PREMISES AS DESCRIBED BY SAID SURVEY.



Larry P. Gerstner
REGISTERED SURVEYOR No. 6344

SURVEY BY: LARRY P. GERSTNER - ENGINEERING AND SURVEYING
119 WEST MAIN STREET
LOGAN, OHIO 43138
(614) 385-4260

9490
RECEIVED 11:55 AM AUGUST 21 1995
PLAT CABINET 1 PAGE 197B
Donna R. Roush
HOCKING COUNTY RECORDER

SEXTANT: BRUCE WALKER

NOTE:


PROPERTY SURVEY INFORMATION IS FROM A MAY 23, 1989 SURVEY BY REGISTERED SURVEYOR No. 6044.

LARRY P. GERSTNER
ENGINEERING AND SURVEYING
(614) 385-4260

OAK GROVE CEMETERY
FALLS TOWNSHIP, HOCKING COUNTY, OHIO; Being Part of
Fractional Lot 9, Section 11, Township 14, Range 17

GRAVE SPACE LAYOUTS - REVISED PLAT

prepared for:	CITY OF LOGAN MUNICIPAL BUILDING LOGAN, OHIO 43138	date	8/21/95
drawn	EMA	checked	LPG



119 WEST MAIN ST. LOGAN, OHIO 43138