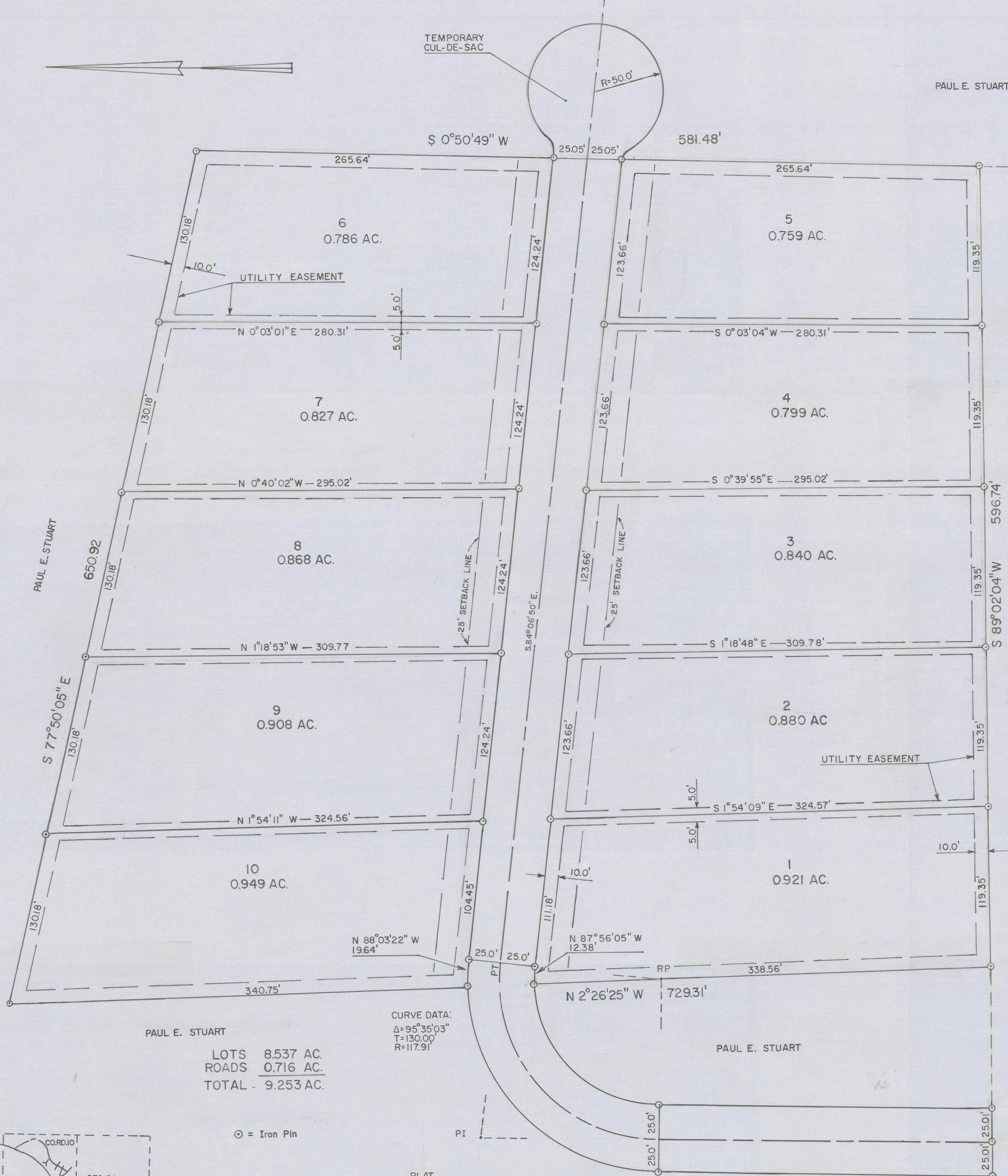


PAUL E. STUART SUBDIVISION



MINGUS

Situated in the Township of Good Hope, County of Hocking, State of Ohio, and being a part of lot 8, Section 25, Township 13, Range 18, containing 9.253 acres and being part of a tract conveyed to Paul E. Stuart and recorded in Deed Book Page Hocking County Deed Records, Hocking County, Ohio.

The Undersigned, "Paul E. Stuart" owner of the land platted herein, does hereby certify that the plat correctly represents the "Paul E. Stuart Subdivision", consisting of lots 1 thru 10 inclusive, does hereby accept this plat of same and dedicates to public use as such all or parts of the streets shown here on and not heretofore dedicated.

Easements are reserved where indicated on the plat for construction, operation and maintenance of public utilities above and beneath the surface of the ground and where necessary for the construction, operation and maintenance of service connections to adjacent lots and land and for storm water drainage.

In witness thereof, Paul E. Stuart, Owner of "Paul E. Stuart Subdivision", have hereunto set my hand this 31 day of July, 1973.

BY Donna Leach Paul E. Stuart
PAUL E. STUART

BY Carolyn Krenge

STATE OF OHIO S.S.
COUNTY OF HOCKING

Before me, a Notary Public in and for said County personally came Paul E. Stuart, who acknowledged to signing of the foregoing instrument to be his voluntary act and deed for the uses and purposes herein expressed.

IN WITNESS WHEREOF, I have hereunto set my hand and affixed my official seal this 31 day of July, 1973

Donna Leach
Notary Public, Hocking County, Ohio
My Commission Expires March 26, 1978

Approved and accepted this 31st day of July, 1973

By Donald A. Roberts
HOCKING CO. HEALTH DEPT.

Approved and accepted this 13th day of AUGUST, 1973

By Otto A. Shaw
James R. McLean
John G. Cunningham
County Commissioners

Approved and accepted this 2 day of Aug., 1973

By George A. Mans
County Engineer

Transferred this 14 day of August, 1973

James Freese
Auditor Hocking County, Ohio

Filed for record this 15 day of August, 1973, at 9:15 A. M.

Recorded this 15 day of August, 1973, in Plat Book F, Page 42

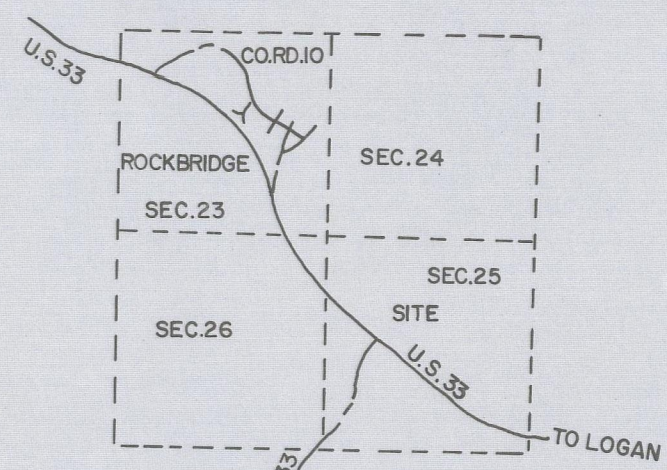

Fee \$10.00

Esther Carpenter
Recorder, Hocking County, Ohio

File No 16931

Shirley Rutter
Deputy Recorder

See Affidavit # 20112 of Deed Vol. 149, pg. 272. July 23, 1974
See Affidavit # 20113 of Deed Vol 149, pg 274 July 23, 1974
24666 12-17-75 See Resolution of accepted & established
Roads in Good Hope Twp. in Misc. Record Vol. 4 Page 124
32303 12-28-77 - See Resolution of accepted & established
Roads in Good Hope Twp. in Misc. Record Vol. 4 Page 358



PAUL E. STUART

LOTS	8.537 AC.
ROADS	0.716 AC.
TOTAL	9.253 AC.

PLAT of
PAUL E. STUART SUBDIVISION
SITUATED IN N.W. 1/4 SEC. 25, T.13, R.18 GOODHOPE TWP. HOCKING CO., OHIO

SURVEYED & PLATTED BY
EVANS, MECHWART, HAMBLETON, & TILTON, INC.
CONSULTING ENGINEERS
SURVEYORS

SCALE 1" = 50' ATHENS, OHIO-GAHHANNA, OHIO MAY, 1973

We do hereby certify that we have surveyed the above premises and prepared the attached plat and that said plat is correct.
All dimensions are shown in feet and decimal parts thereof.
Dimensions on curves are chord measurements.

By William M. Watkins
Registered Surveyor No. 5216