

# HOCKING COUNTY STATE OHIO

Section 1 Twp. 12 Range 18

Laurel 1

Good Hope Twp. Line →

2

1.8 Ac

H. Crawford  
8 ac.

R.W. Blackstone  
20 ac.

R.W. Blackstone  
21 ac.

OTTO SHAW  
72.20 Ac.

Margaret Risch  
126 ac.

Ella Nihizer  
Tax 79.50 Ac.

Harry Nihizer  
2.5 Ac.

Falls Twp. Line →

QUINETTE Risch  
40 ac.

PATTY STEVENS, et al  
Tax 83 ac.

Harry Disbennet  
16.6 ac.

Everett Sater  
Pt. Lot 2 136 ac.

C. Cox  
Pt. Lot 2 ~ 5 ac.  
Pt. Lot 7 ~ 14 ac.

Lot 2 - 157.5 ac.

EVERETT Sater 40 ac.  
Tax 41 ac.

Lot 1 - 8.5 ac.  
EDM. DALTON  
Albert Lenz 8 ac.

2

11 12

12

Laurel Sec. 1

# HOCKING COUNTY STATE OHIO

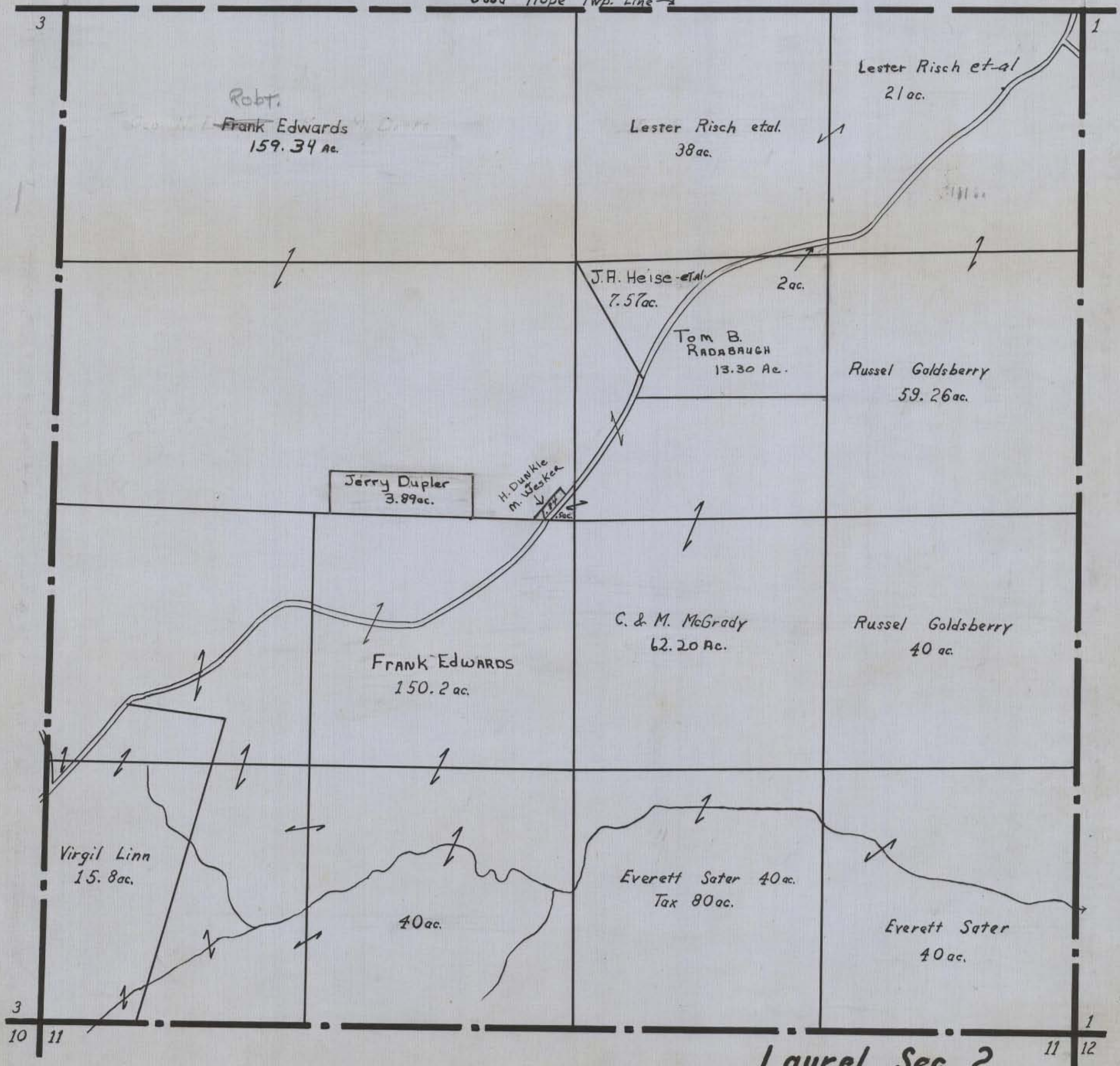
Section 2

Twp. 12

Range 18

Laurel 2

Good Hope Twp. Line



Laurel Sec. 2

11 12

# HOCKING COUNTY STATE OHIO

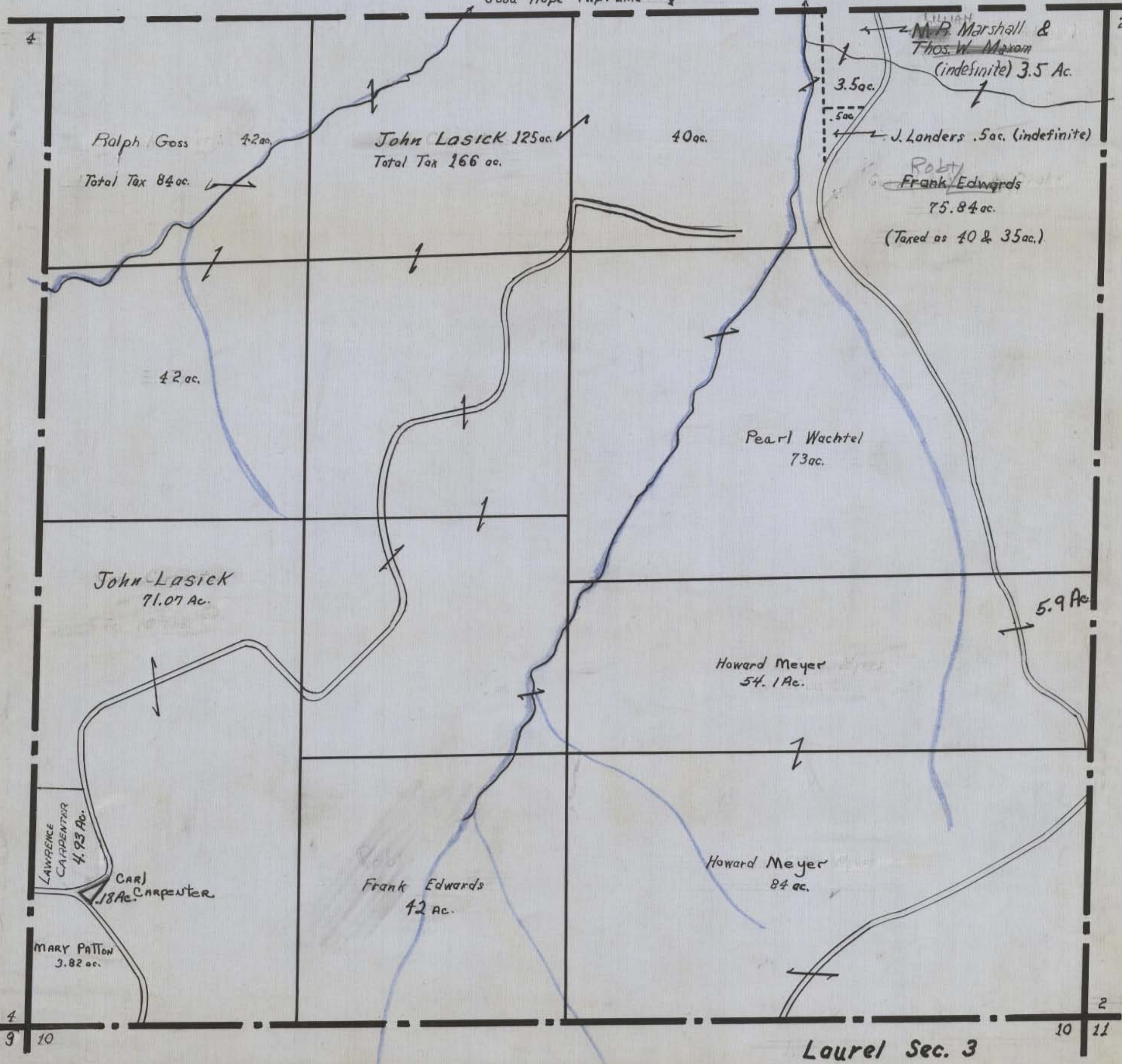
Section 3

Twp. 12

Range 18

Laurel 3

Good Hope Twp. Line



Ralph Goss 42 ac.  
Total Tax 84 ac.

John Lasick 125 ac.  
Total Tax 166 ac.

M.P. Marshall &  
Thos. W. Maxon  
(indefinite) 3.5 Ac.

J. Landers .5 ac. (indefinite)

Robt  
Frank Edwards  
75.84 ac.  
(Taxed as 40 & 35 ac.)

Pearl Wachtel  
73 ac.

John Lasick  
71.07 Ac.

Howard Meyer  
54.1 Ac.

Howard Meyer  
84 ac.

Frank Edwards  
42 ac.

LAWRENCE  
CARPENTER  
4.93 Ac.

CARL  
CARPENTER  
.18 Ac.

MARY PATTON  
3.82 ac.

Laurel Sec. 3

4  
9 10

2  
10 11

# HOCKING COUNTY STATE OHIO

Section 4

Twp. 12

Rangc 18

Laurel 4

Good Hope Twp. Line

Lot 3 ~ 69 ac.

State of Ohio

CANWELL Cliffs.

Lot 4 57.71 ac

Esther Elick

58 ac.

42 ac.

Lot 1 ~ 90 ac.

State of Ohio

Pt. Lot 1 ~ 43.98 ac.

Stone

Rolph Goss  
Total Tax 62 ac.  
(indefinite)

Lot 2 ~ 185 ac.

State of Ohio

Pt. Lot 2 ~ 146.83 ac.

Das. John &  
Louis LASICK  
Pt. Lot 5 ~ 78.68 Ac.  
(indefinite)

Lot 5 ~ 237 ac.

John Meyer  
Pt. Lot 5 ~ 59.25 Ac.  
(indefinite)

Frank Edwards  
Pt. Lot 1 ~ 49.10 ac.

49.10

State of Ohio  
Pt. Lot 2 ~ 38.17 ac.

A.B. Ellis  
2.5 ac.

3.8 Ac.

MELVIN  
MEYER  
1 Ac.

Chas.  
Brooks  
.75 Ac.

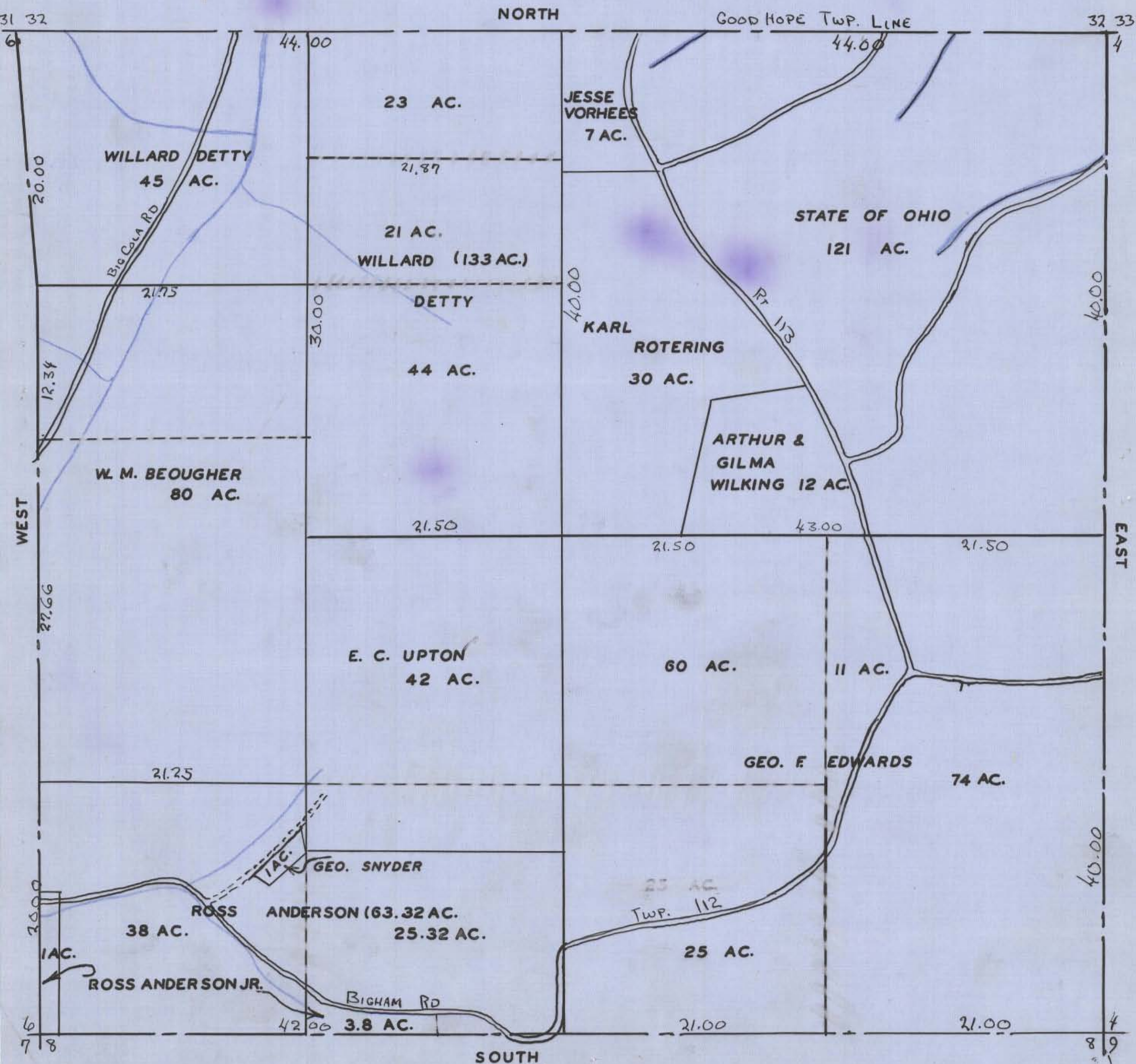
Melvin Myers  
30 ac.

Laurel Sec. 4

HOCKING COUNTY—STATE OF OHIO

SECT. 5 TWP. 12 RANGE 18

LAUREL TWP.



# HOCKING COUNTY STATE OHIO

## SECTION 6 TWP 12 RANGE 18

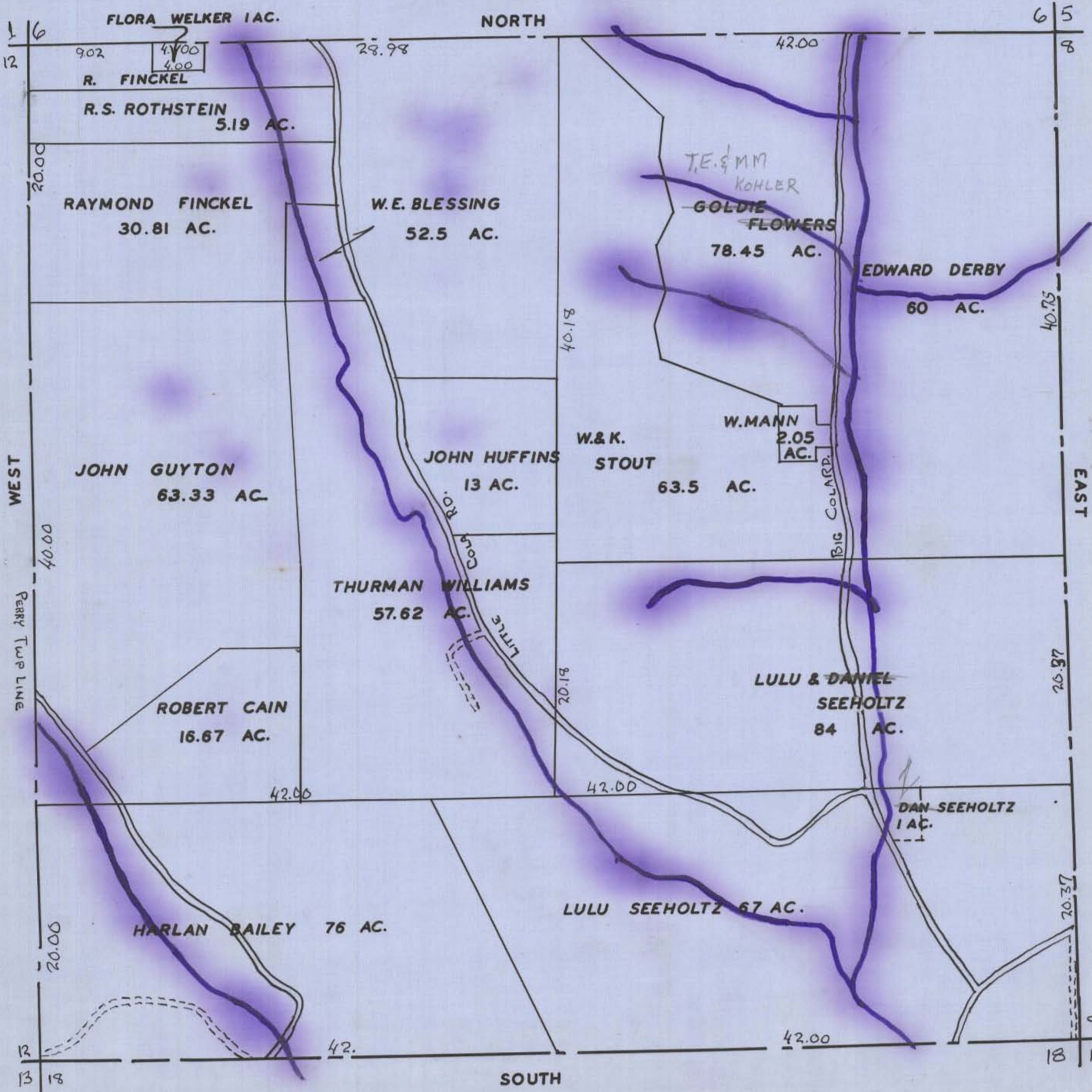
### LAUREL 6



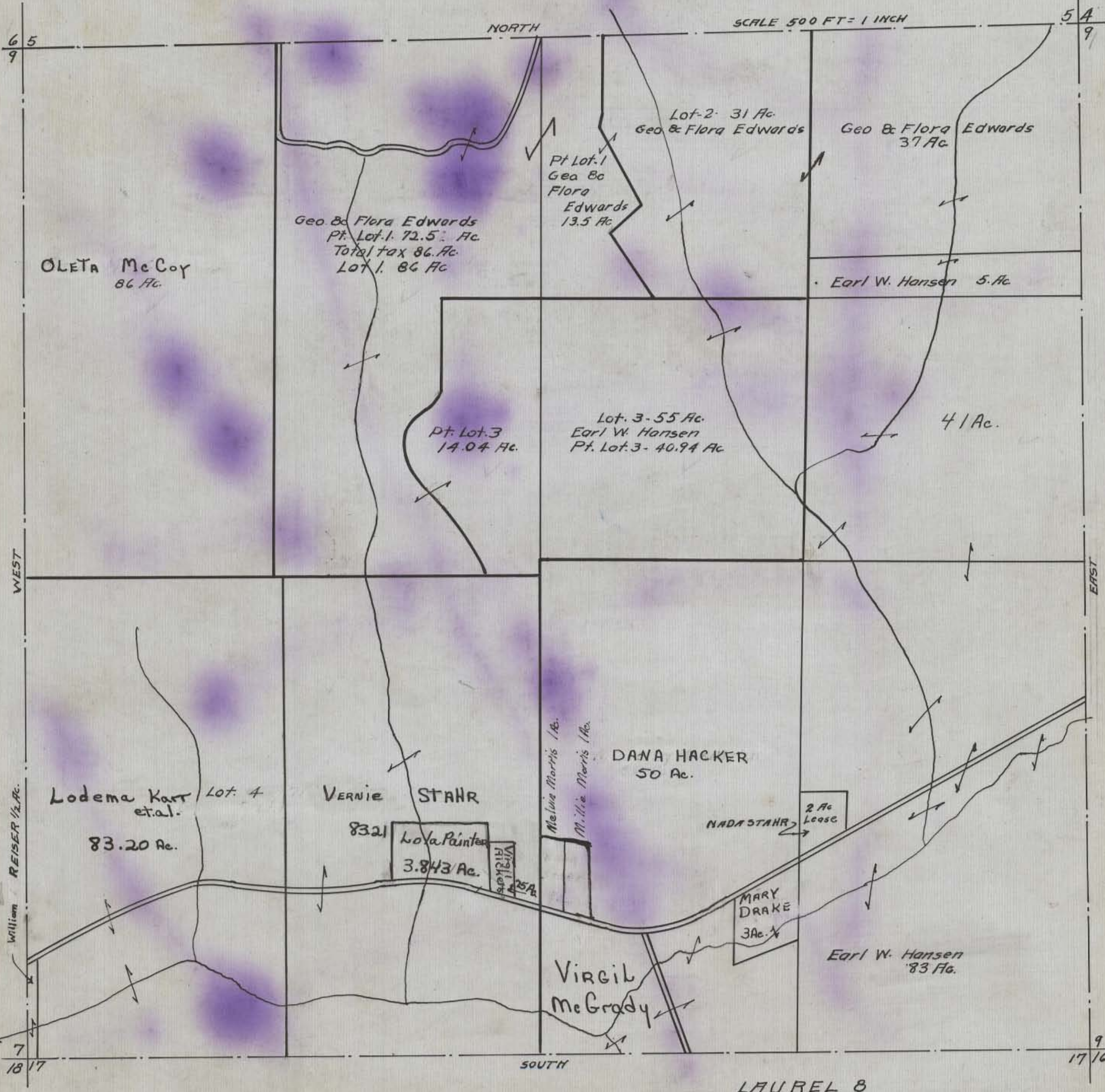
HOCKING COUNTY—STATE OF OHIO

SECT. 7 TWP 12 RANGE 18

LAUREL TWP

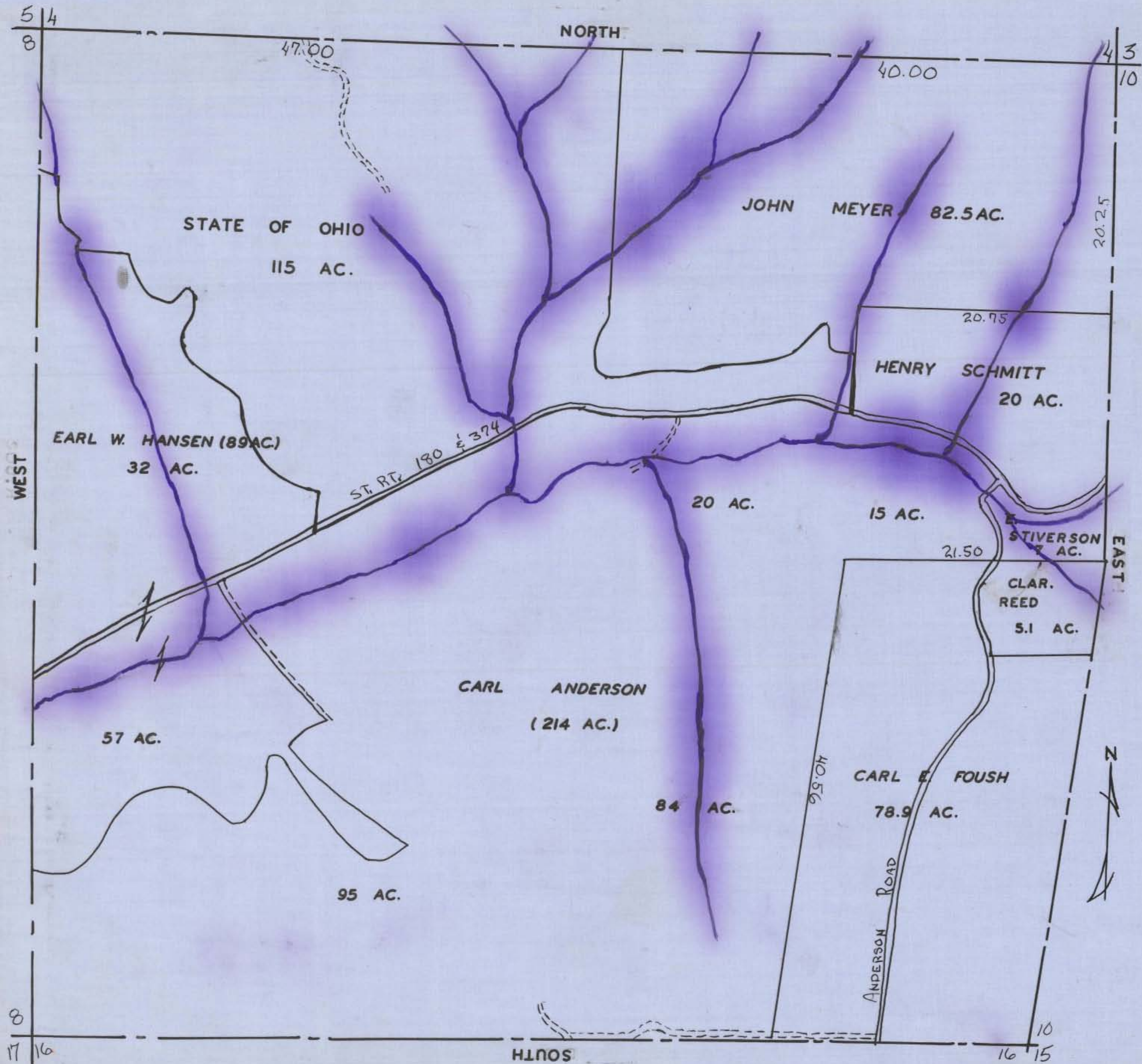


HOCKING COUNTY STATE OHIO  
SEC. 8 TWP. 12 RANGE 18  
LAUREL 8





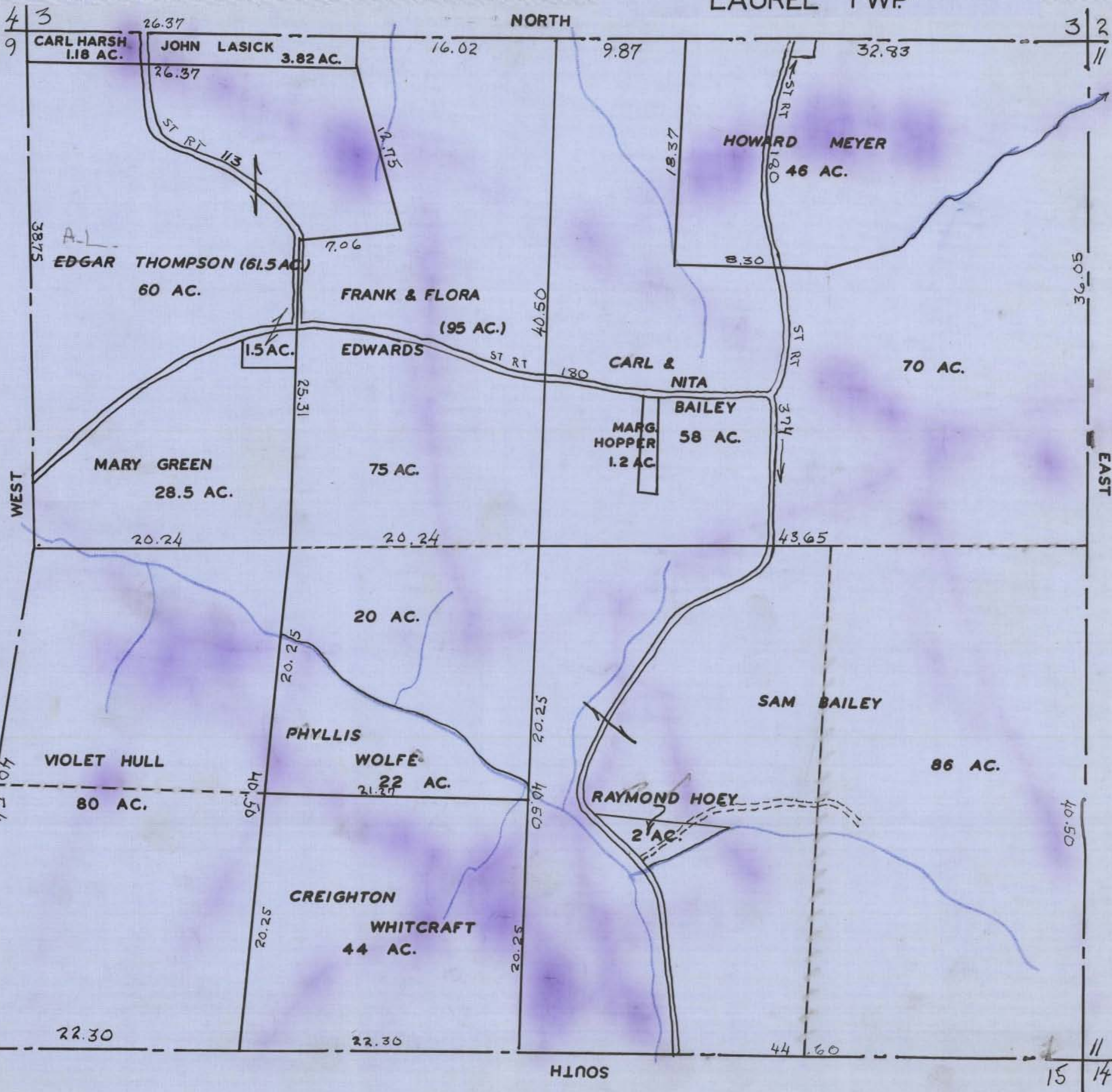
HOCKING COUNTY—STATE OF OHIO  
SECT. 9 TWP. 12 RANGE 18  
LAUREL TWP.



HOCKING COUNTY—STATE OF OHIO

SECT. 10 TWP 12 RANGE 18

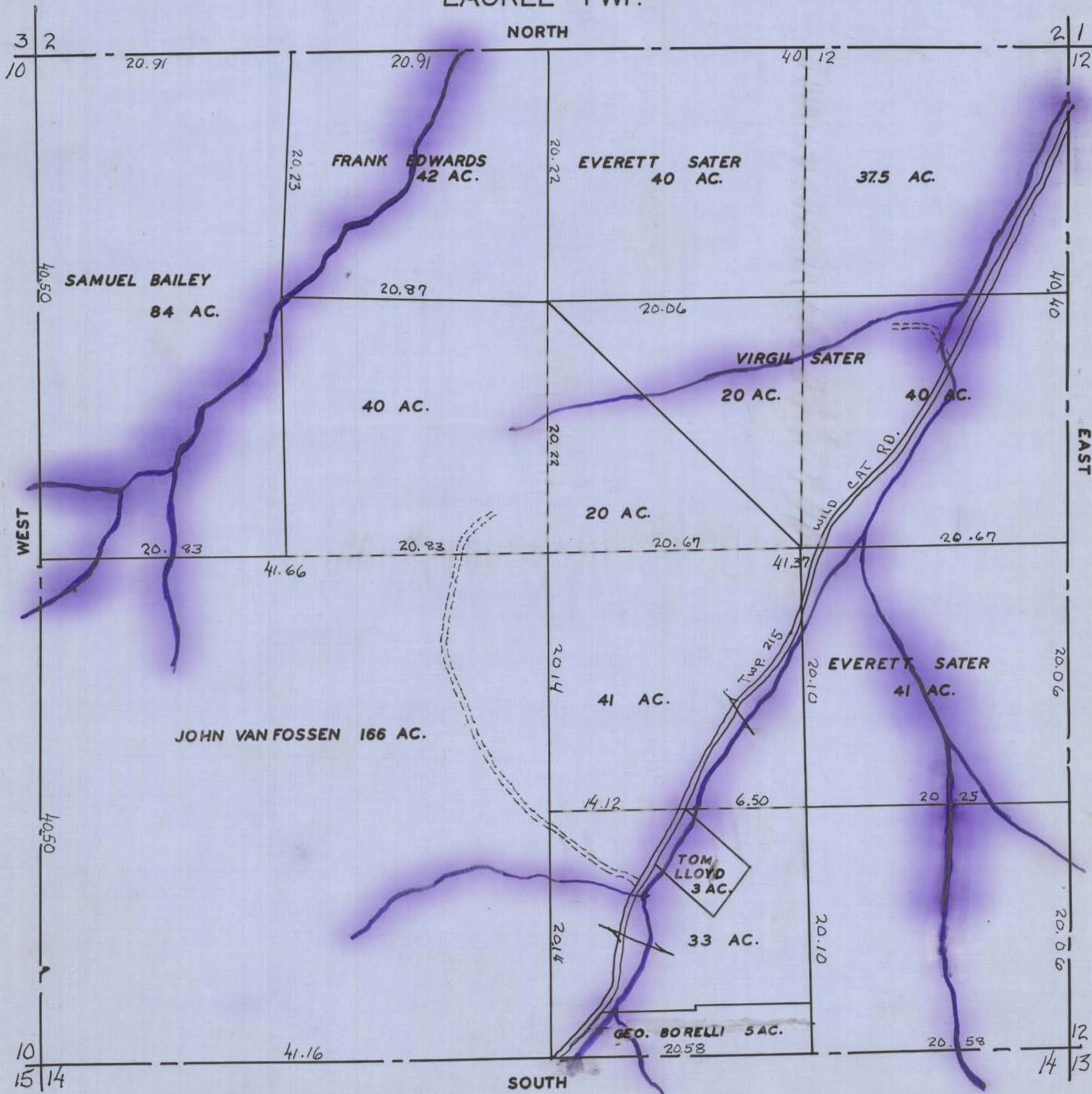
LAUREL TWP.



HOCKING COUNTY—STATE OF OHIO

SECT. 11 TWP 12 RANGE 18

LAUREL TWP.

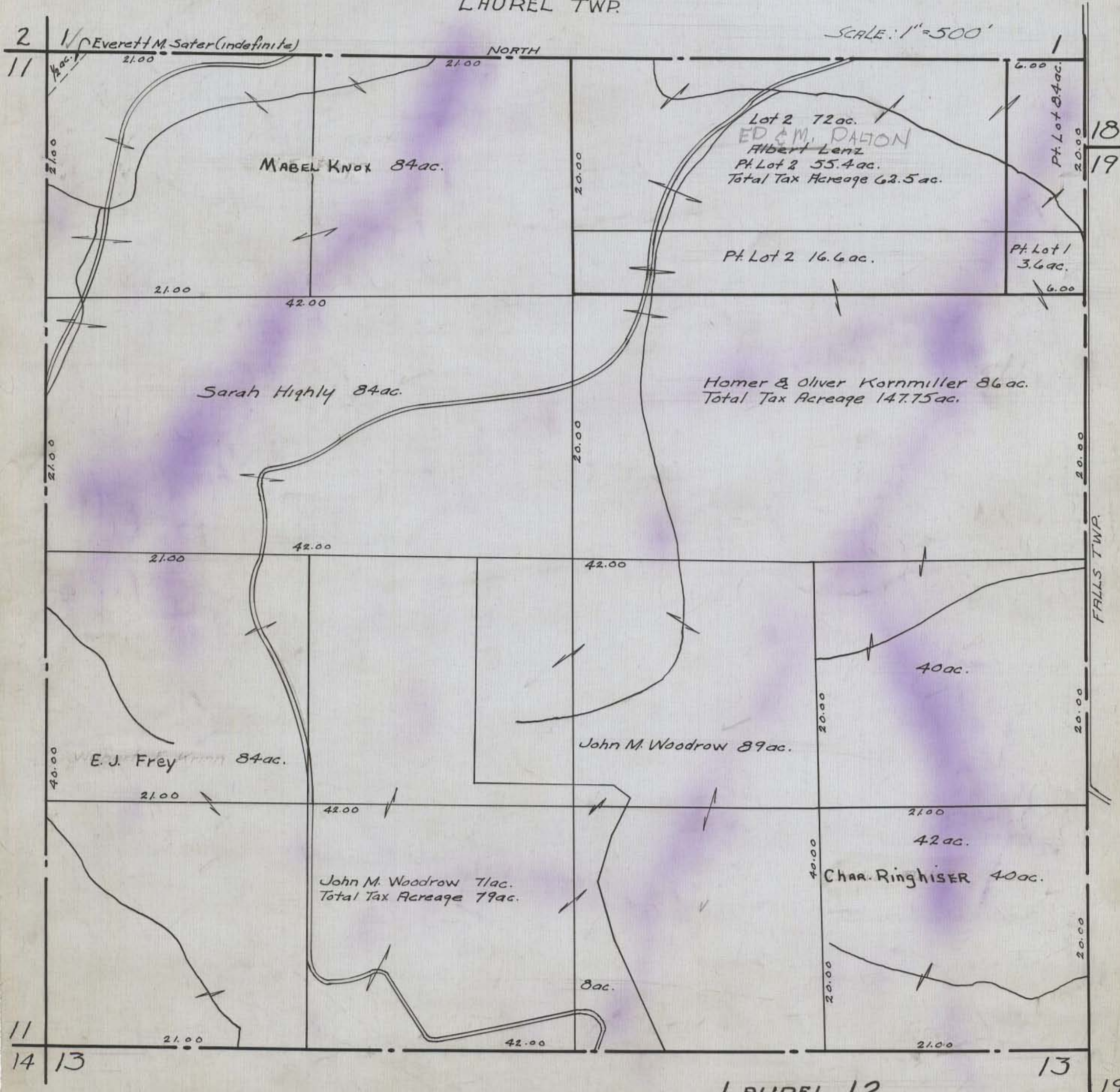


# HOCKING COUNTY STATE OHIO

SEC. 12 TWP. 12 RANGE 18

LAUREL TWP.

SCALE: 1" = 500'



2 11 Everett M. Sater (indefinite)

NORTH

MABEL KNOX 84 ac.

Lot 2 72 ac.  
ED & M. DALTON  
Albert Lenz  
Pt. Lot 2 55.4 ac.  
Total Tax Acreage 62.5 ac.

Pt. Lot 2 16.6 ac.

Pt. Lot 1 3.6 ac.

Sarah Highly 84 ac.

Homer & Oliver Kornmiller 86 ac.  
Total Tax Acreage 147.75 ac.

E. J. Frey 84 ac.

John M. Woodrow 89 ac.

John M. Woodrow 71 ac.  
Total Tax Acreage 79 ac.

CHAR. RINGHISER 40 ac.

LAUREL 12

18  
19

FALLS TWP.

13

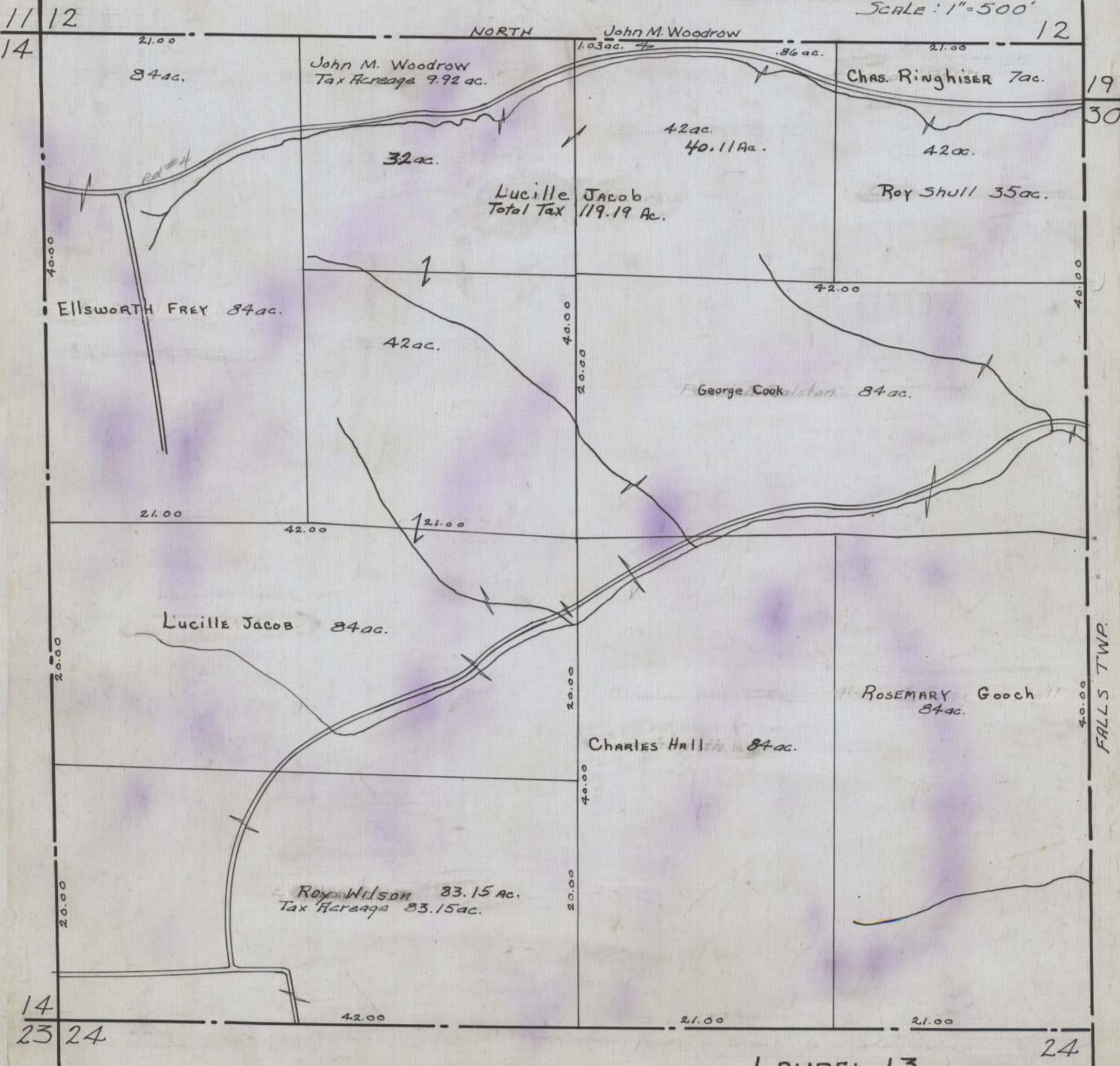
19

HOCKING COUNTY STATE OHIO

SEC 13 TWP. 12 RANGE 18

LAUREL TWP.

SCALE: 1"=500'

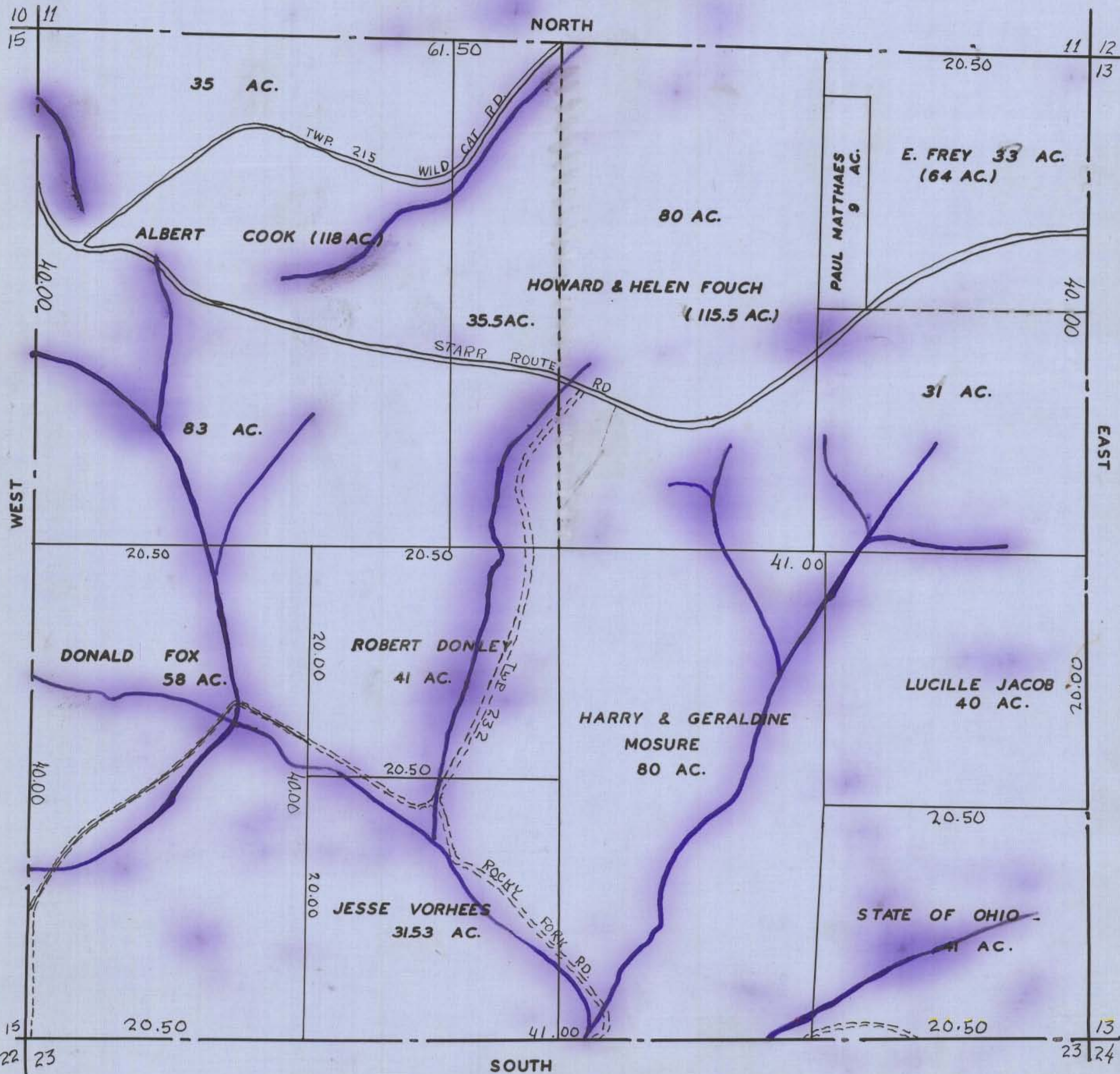


LAUREL 13

HOCKING COUNTY—STATE OF OHIO

SECT. 14 TWP. 12 RANGE 18

LAUREL TWP.



HOCKING COUNTY—STATE OF OHIO  
SECT. 15 TWP. 12 RANGE 18  
LAUREL TWP

NORTH

10 11  
14

9 10  
16

44.00

44.00

ALBERT COOK  
85 AC.

RALPH  
SHIFTLET  
40 AC.

CREIGHTON WHITCRAFT  
204.44 AC.

69.07

ST. RT. 678

STARR ROUTE RD.

WAYNE WOLF  
61 AC.

A. WOODLEVER 1.72 AC.  
C. SNYDER .33 AC.

R. STARR  
1 AC.

2.04 AC.

C. CROSBY  
2 AC.

H. KUHN 3.17 AC.

T. B. MOORE

D. LYTLE .5 AC.

E. ROLLINS 1 AC.

ANDERSON RD.

KREASHBAUM RD.

HAROLD ALTER  
109.26 AC.

CLAYTON KUHN 91.29 AC.

PAUL CARR  
64.5 AC.

B. M. BAILEY  
2.5 AC.

ST. RT. 678

29.79



16 02  
6.02

8.19

35.81

22.00

SOUTH

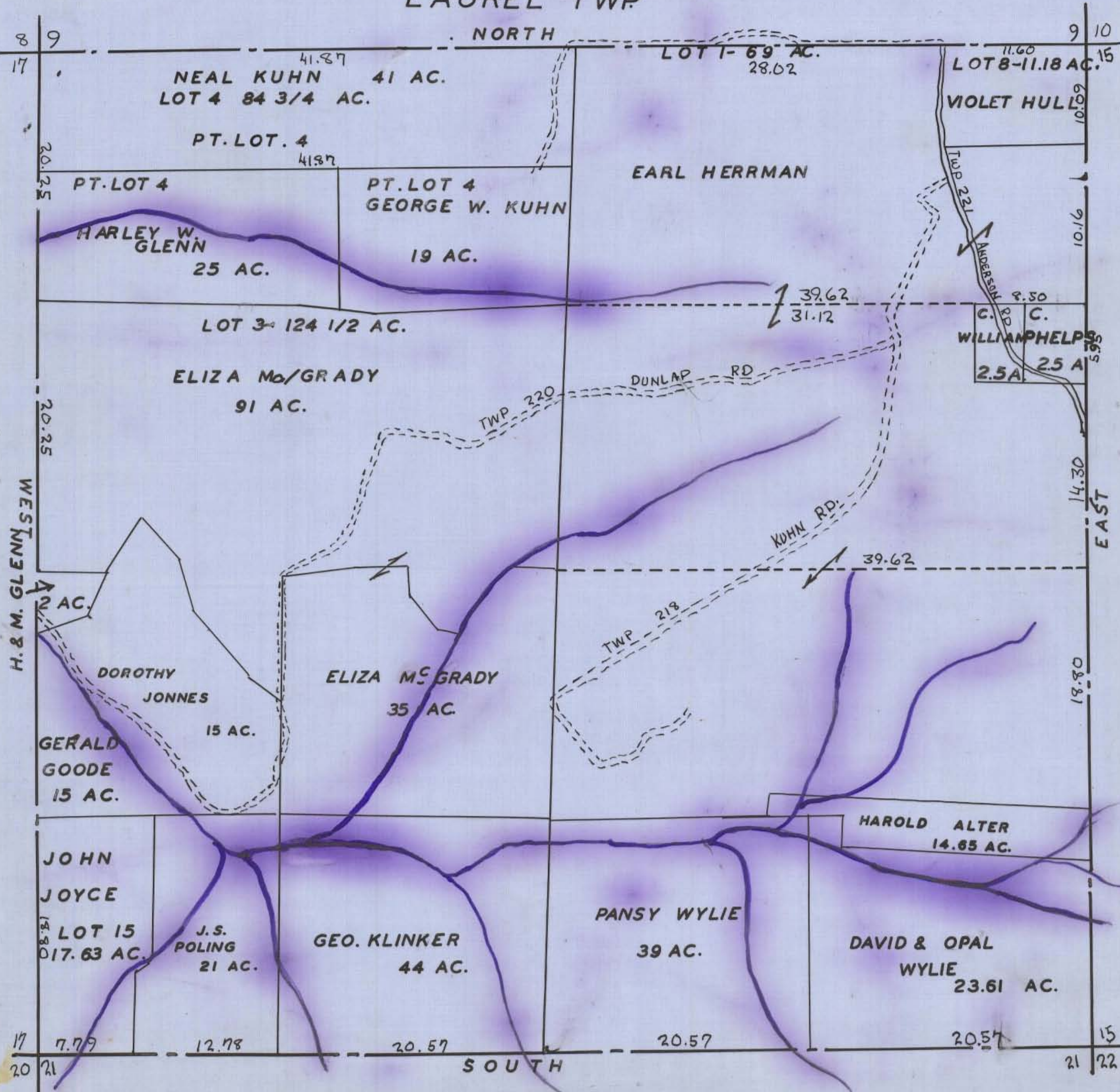
22 23

21 22

HOCKING COUNTY - STATE OHIO

SEC. 16. TWP. 12. RANGE 18

LAUREL TWP

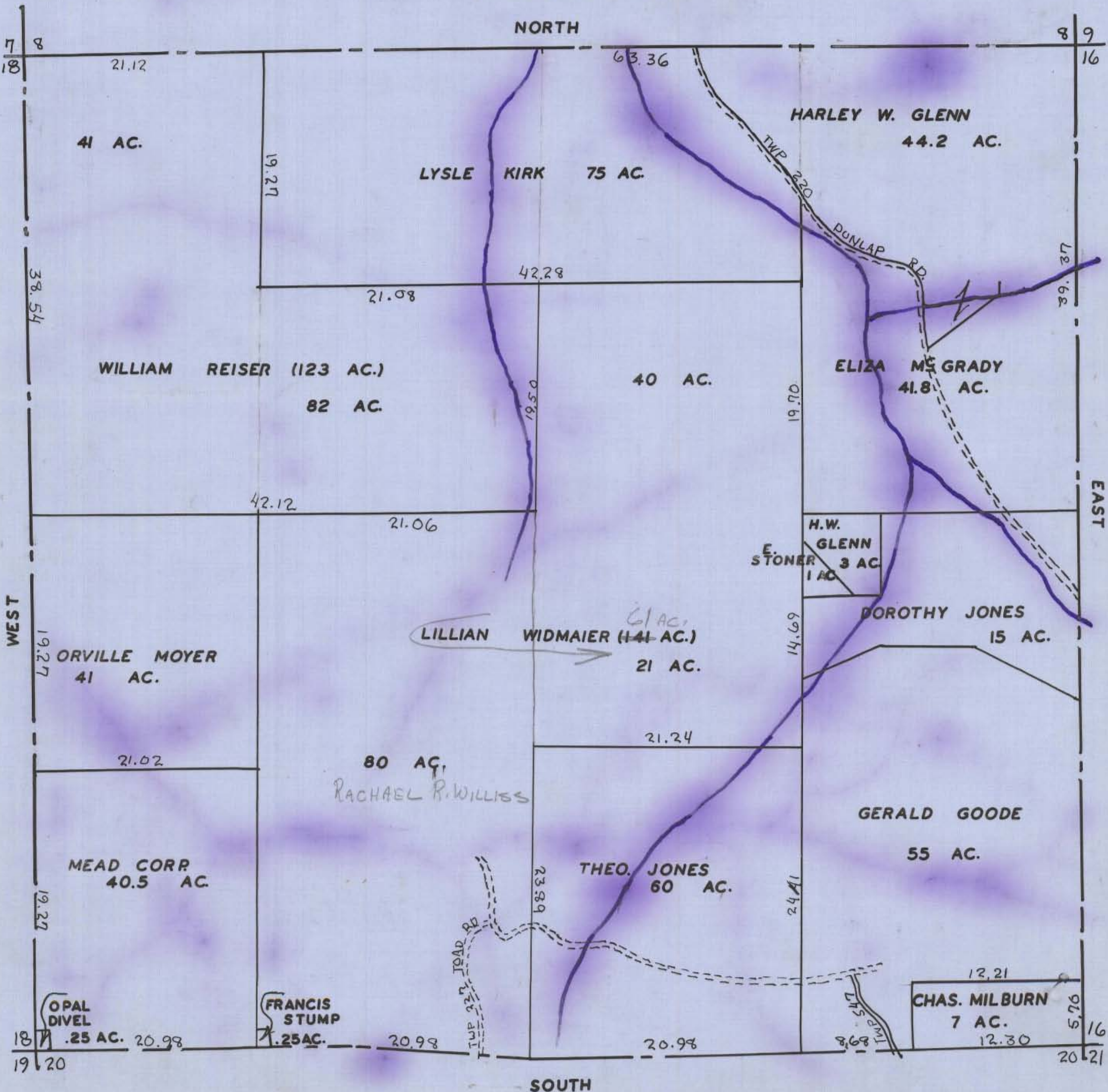




HOCKING COUNTY—STATE OF OHIO

SECT. 17 TWP. 12 RANGE 18

LAUREL TWP.



NORTH

8 9  
16

7 8  
18 21.12

HARLEY W. GLENN  
44.2 AC.

LYSLE KIRK 75 AC.

41 AC.

19.27

63.36

42.28

21.08

DUNLAP RD.

39.37

WILLIAM REISER (123 AC.)  
82 AC.

40 AC.

ELIZA MC GRADY  
41.8 AC.

19.70

42.12

21.06

H.W. GLENN  
E. STONER 3 AC.  
1 AC.

EAST

LILLIAN WIDMAIER (61 AC.)  
21 AC.

DOROTHY JONES  
15 AC.

ORVILLE MOYER  
41 AC.

21.24

80 AC.  
RACHAEL R. WILLIAMS

GERALD GOODE  
55 AC.

MEAD CORP  
40.5 AC.

THEO. JONES  
60 AC.

TWP 227 ROAD RD.

CHAS. MILBURN  
7 AC.

16  
20 21

OPAL DIVEL  
.25 AC. 20.98

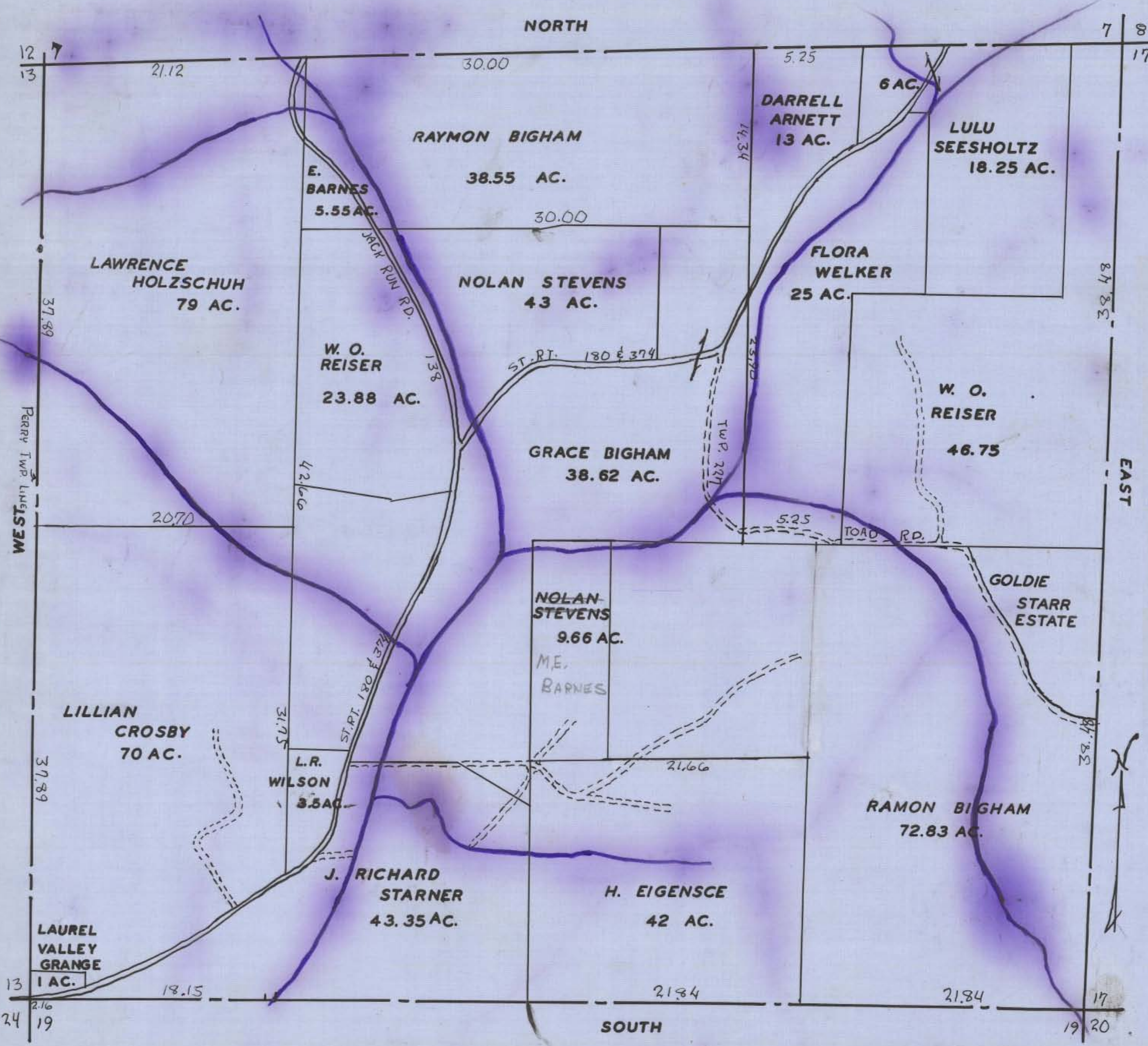
FRANCIS STUMP  
.25 AC. 20.98

20.98

SOUTH

18 19  
20

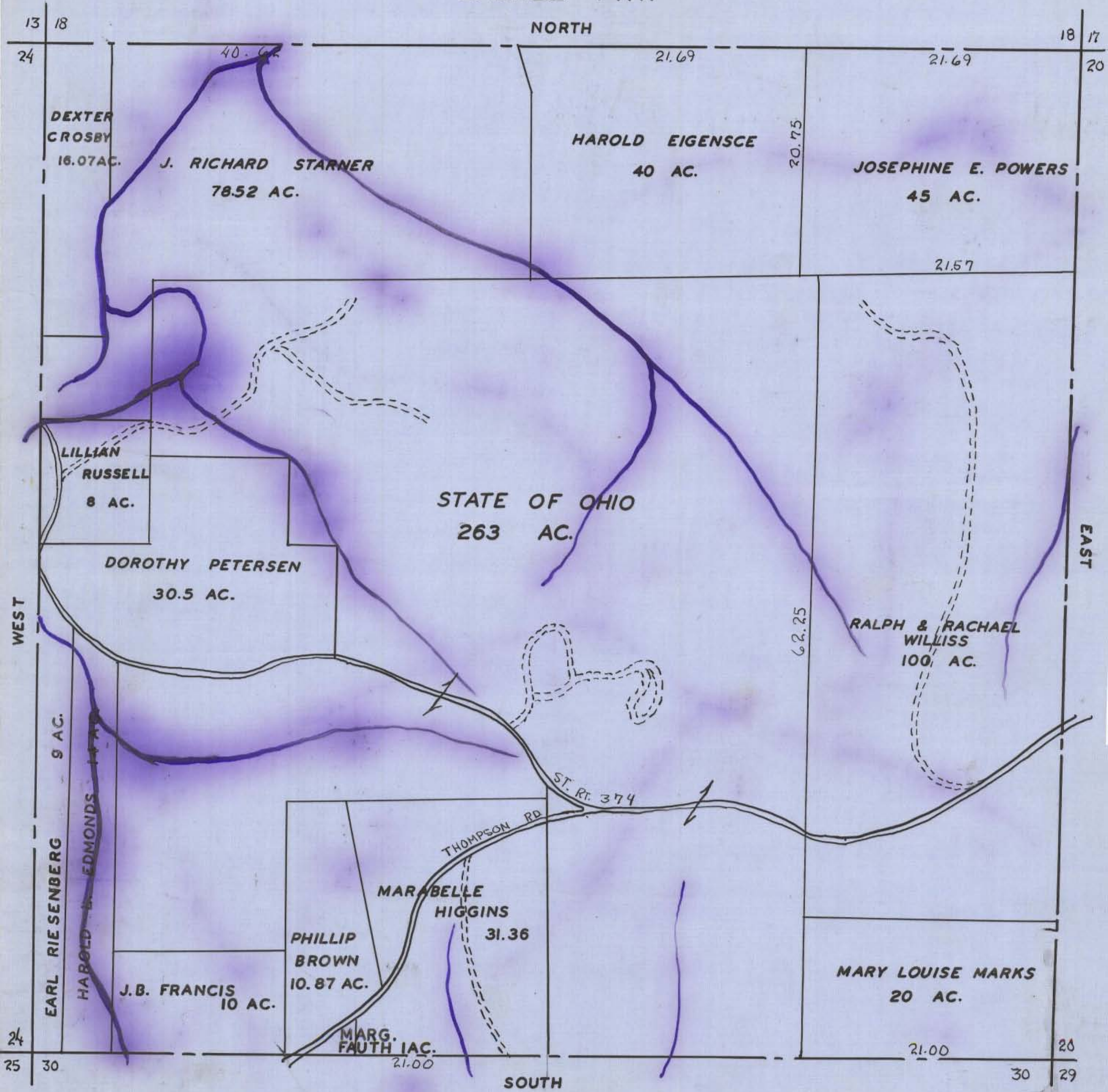
HOCKING COUNTY—STATE OF OHIO  
 SECT. 18 TWP. 12 RANGE 18  
 LAUREL TWP.



HOCKING COUNTY—STATE OF OHIO

SECT 19 TWP 12 RANGE 18

LAUREL TWP.



13 18

NORTH

18 17

24

40.62

21.69

21.69

20

DEXTER CROSBY  
16.07 AC.

J. RICHARD STARNER  
78.52 AC.

HAROLD EIGENSCE  
40 AC.

JOSEPHINE E. POWERS  
45 AC.

20.75

21.57

LILLIAN RUSSELL  
8 AC.

STATE OF OHIO  
263 AC.

DOROTHY PETERSEN  
30.5 AC.

RALPH & RACHAEL WILLISS  
100 AC.

62.25

EAST

WEST

9 AC.

EARL RIESENBERG

HAROLD EDMONDS

J.B. FRANCIS  
10 AC.

PHILLIP BROWN  
10.87 AC.

MARABELLE HIGGINS  
31.36

MARG. FAUTH  
1 AC.

21.00

ST. RT. 374

THOMPSON RD

MARY LOUISE MARKS  
20 AC.

21.00

20

24

30

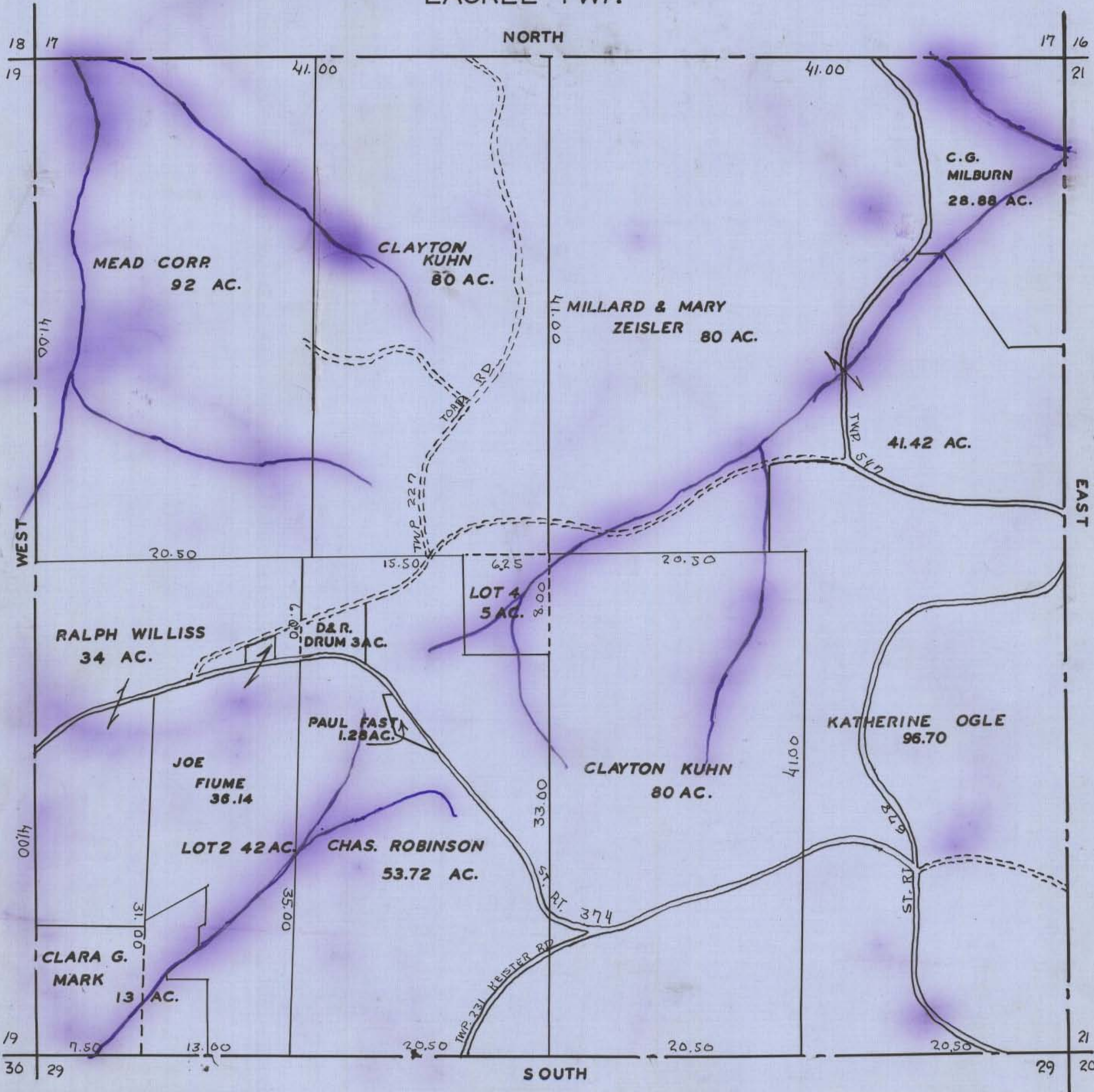
SOUTH

30

29

HOCKING COUNTY—STATE OF OHIO  
SECT. 20 TWP. 12 RANGE 18

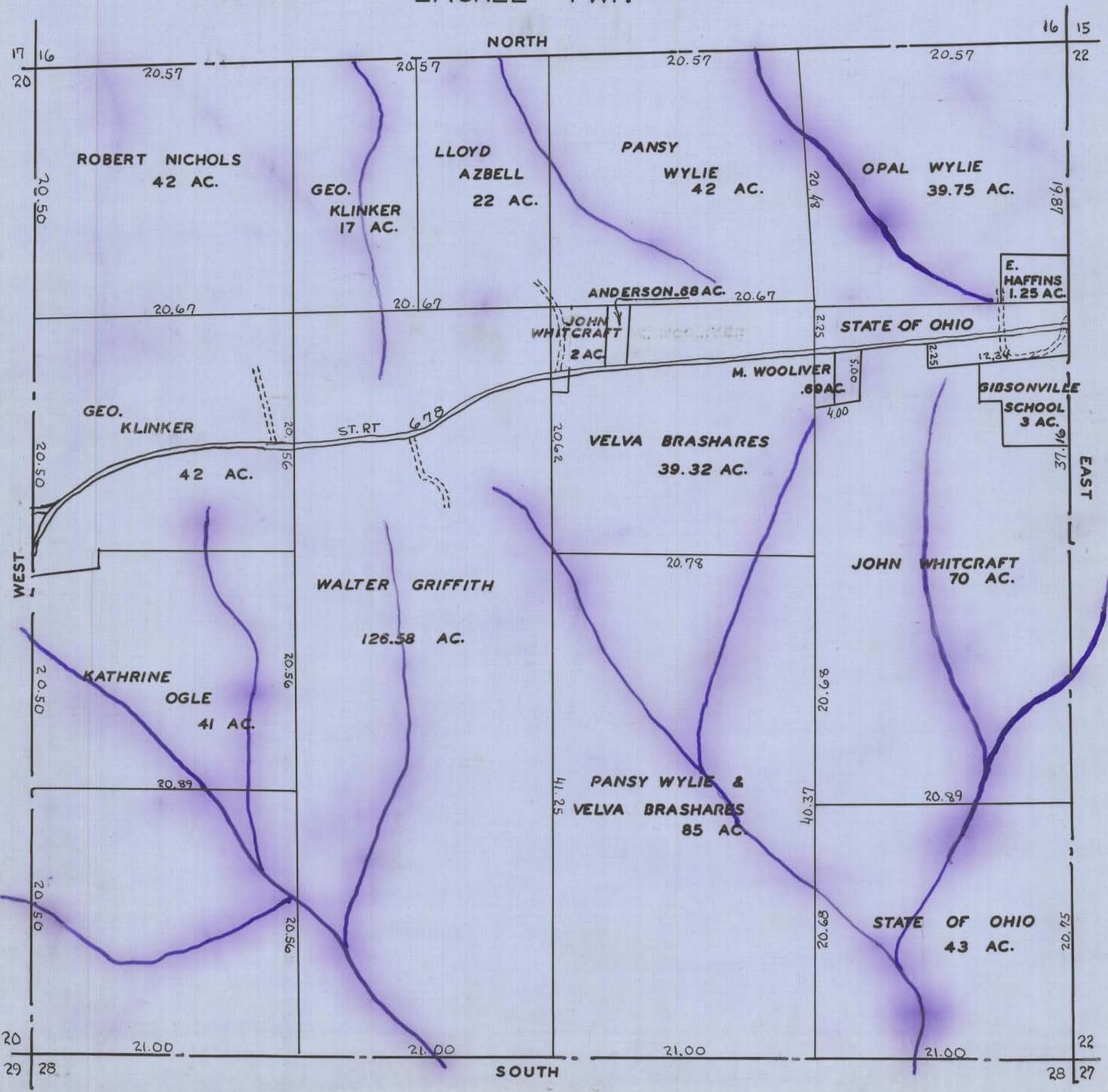
LAUREL TWP.



HOCKING COUNTY—STATE OF OHIO

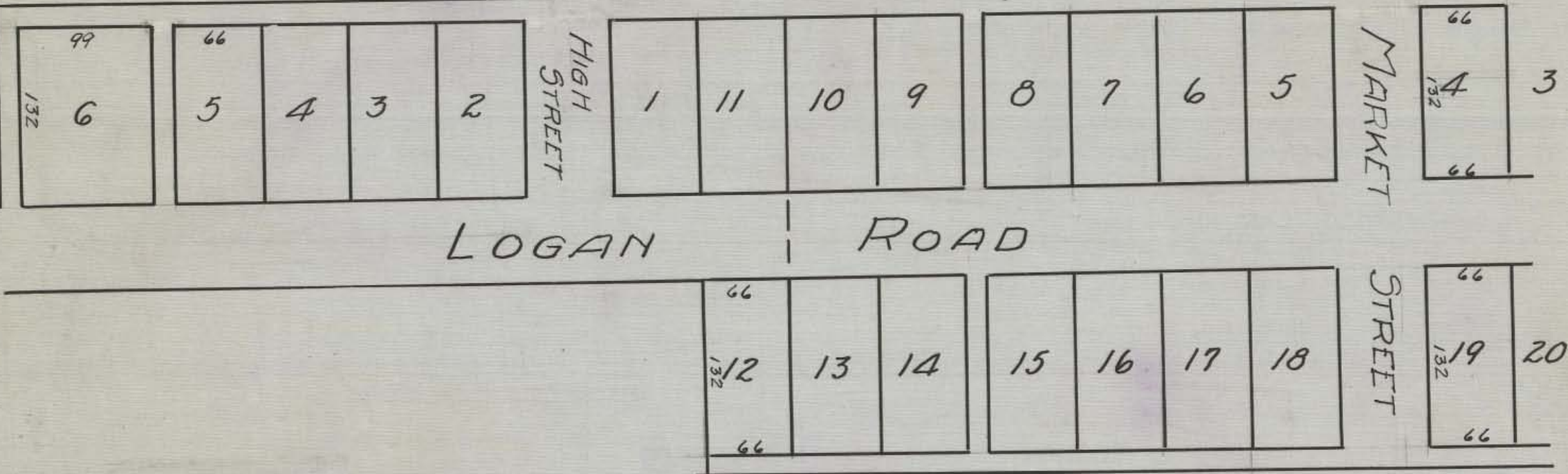
SECT. 21 TWP 12 RANGE 18

LAUREL TWP.

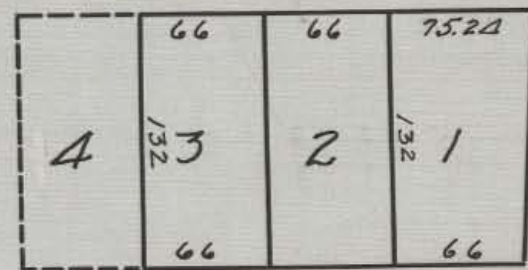


WM. GIBISON ADDITION

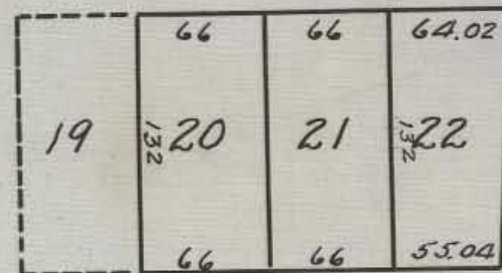
ORIGINAL PLAT OF VILLAGE



GIBISONVILLE UNINCORPORATED



LOGAN ROAD

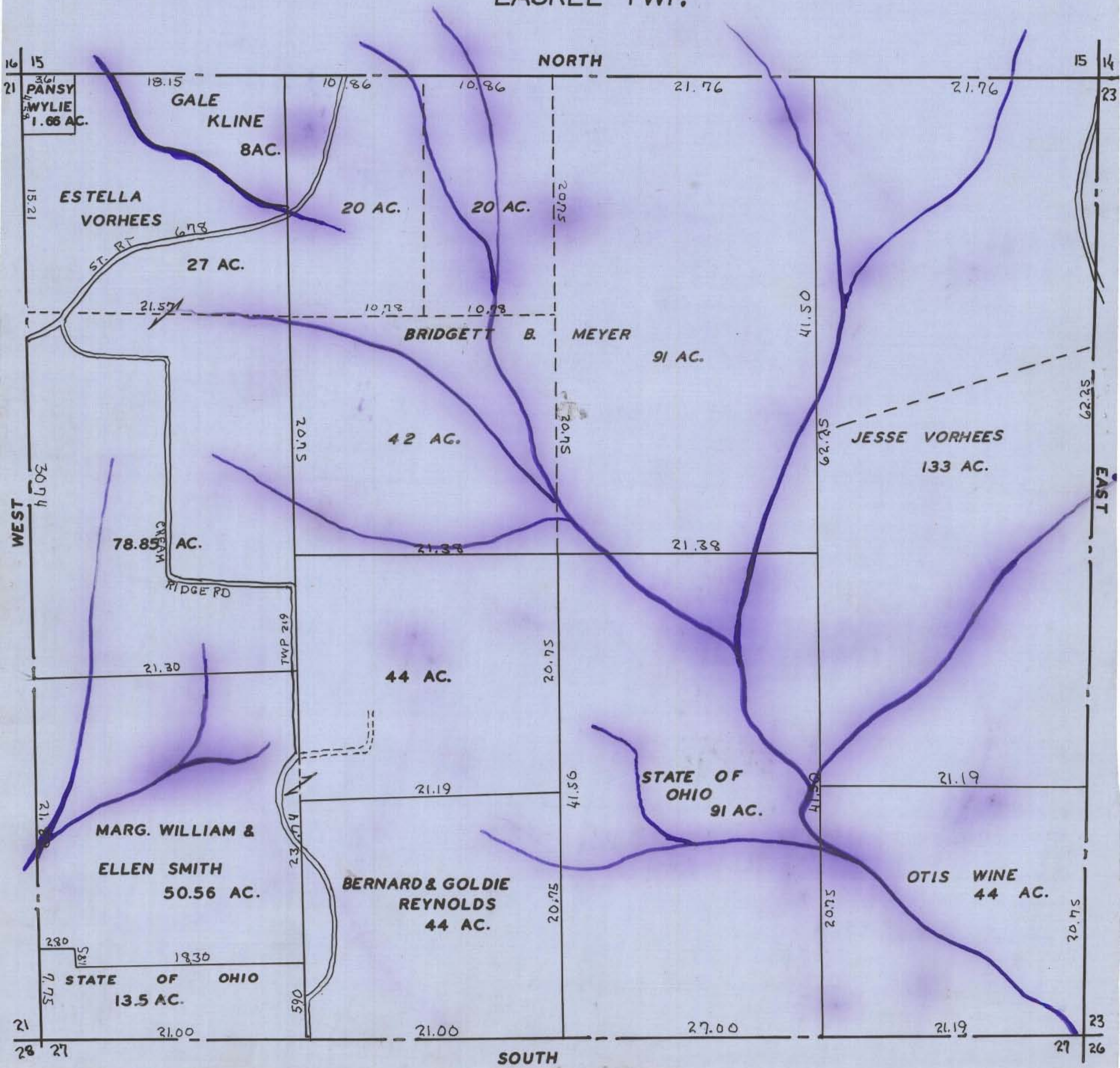


LAUREL SEC 21A SPECIAL

HOCKING COUNTY—STATE OF OHIO

SECT. 22 TWP. 12 RANGE 18

LAUREL TWP.



HOCKING COUNTY—STATE OF OHIO

SEC. 23 TWPI2 RANGE 18

LAUREL TWP.

NORTH

15 14

14 13

22

23

20.50

25.50

15.30

20.50

JESSE  
42 AC.

VORHEES  
52.94 AC.

74 AC.

85 AC.

20.50

25.50

5.00

KRISHBAUM  
RD.

42.5 AC.

OTIS  
WINE  
42.5 AC.

STATE OF  
OHIO

20.50

20.50

WEST

EAST

42.5 AC.

GEO.  
KRISHBAUM

85 AC.

OTIS  
WINE

80 AC.

75 AC.

42.5 AC.

20.50

20.50

20.50

22

23

21 26

26 25

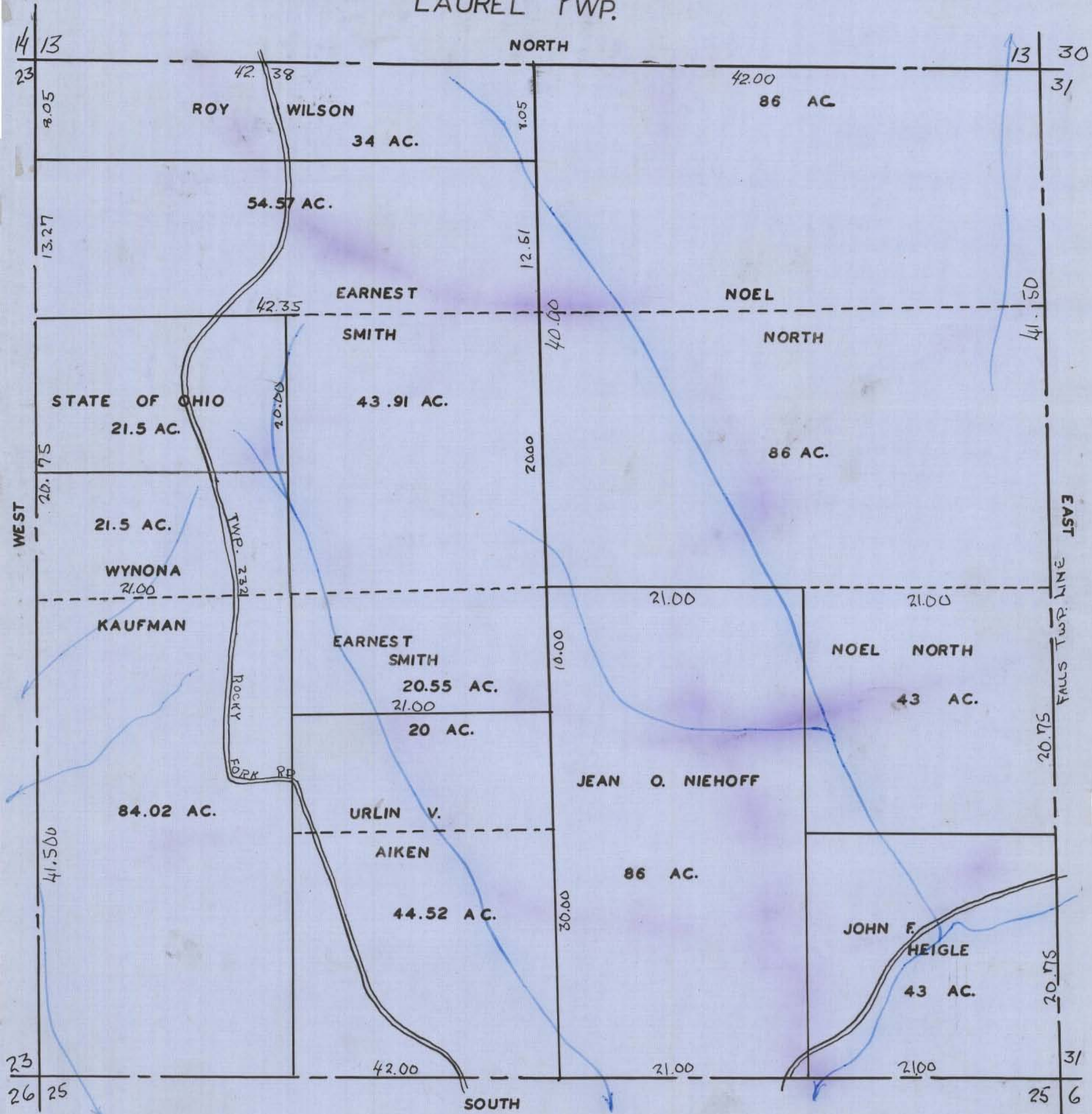
SOUTH



HOCKING COUNTY—STATE OF OHIO

SEC. 24 TWP. 12 RANGE 18

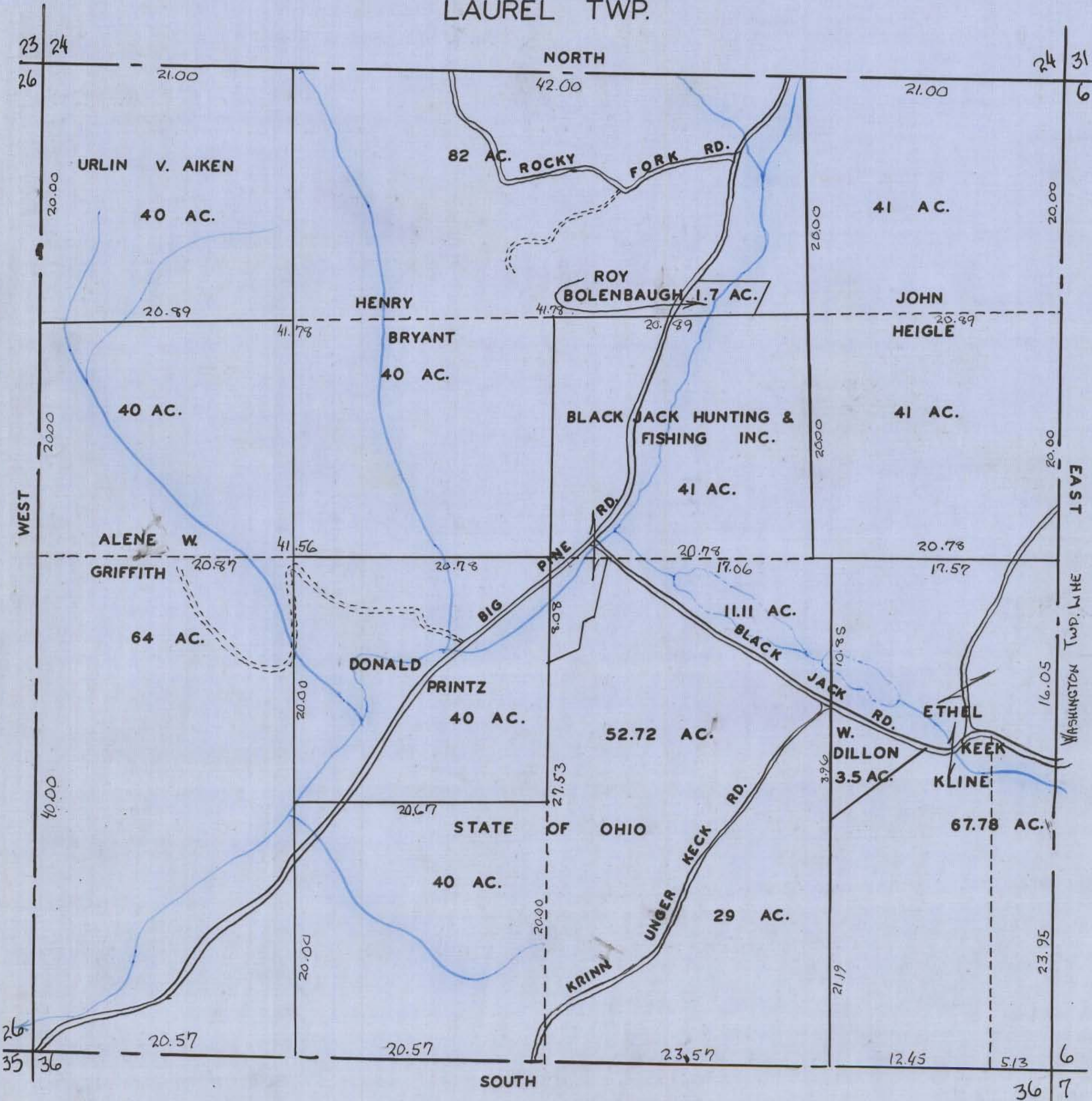
LAUREL TWP.



HOCKING COUNTY—STATE OF OHIO

SEC. 25 TWP 12 RANGE 18

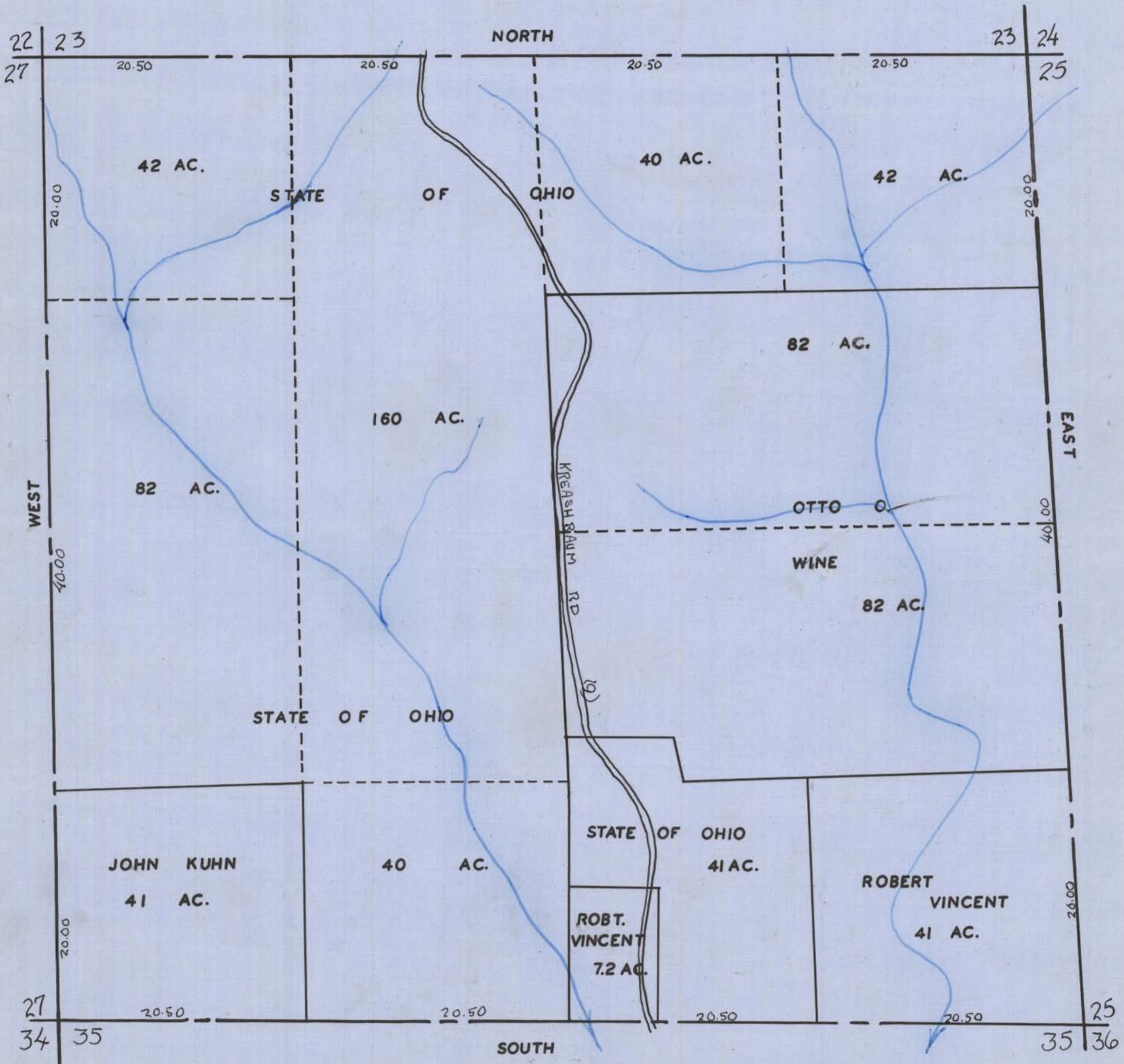
LAUREL TWP.



HOCKING COUNTY—STATE OF OHIO

SEC. 26 TWR12 RANGE 18

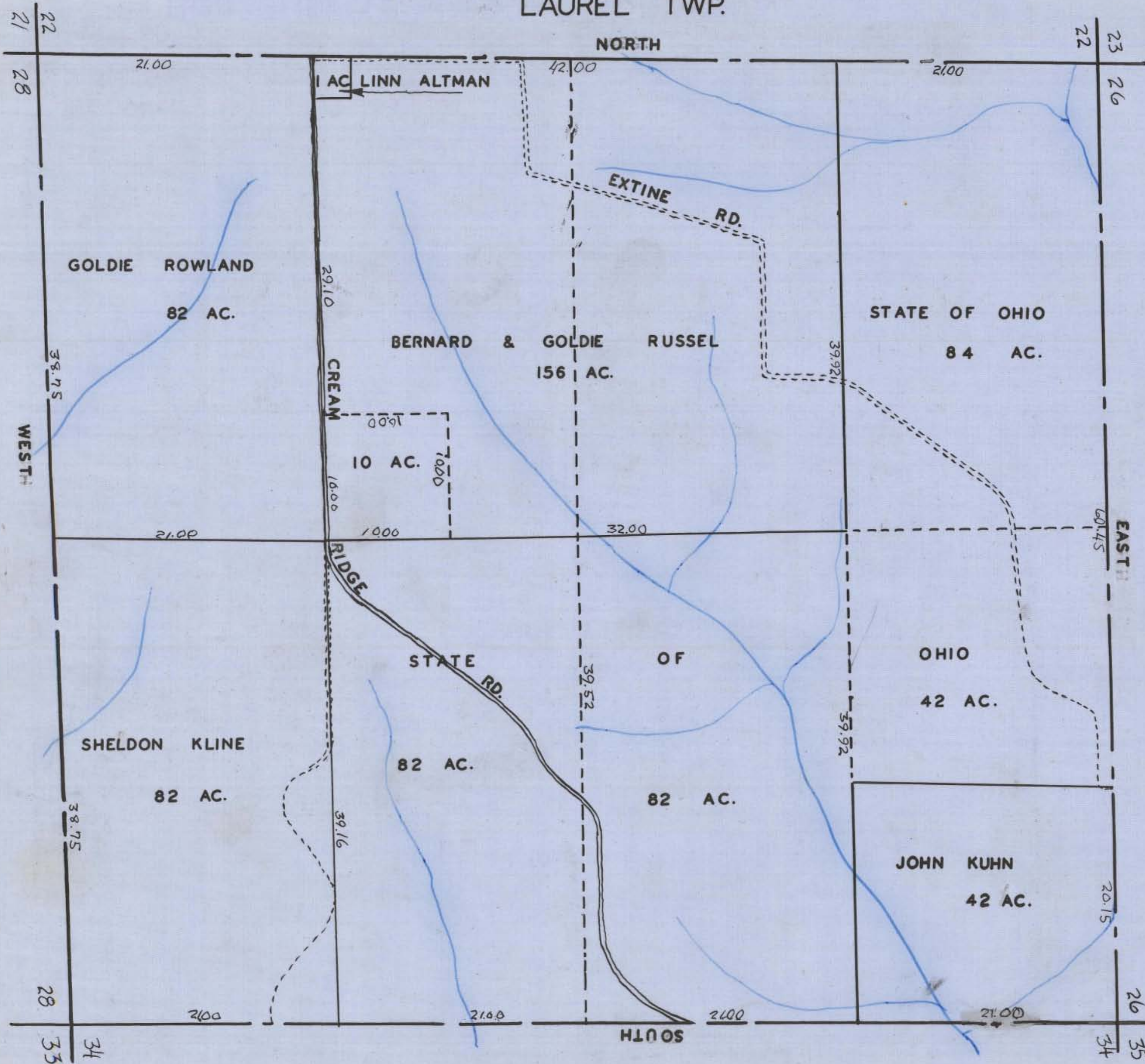
LAUREL TWP.



HOCKING COUNTY—STATE OF OHIO

SEC. 27 TWP12 RANGE 18

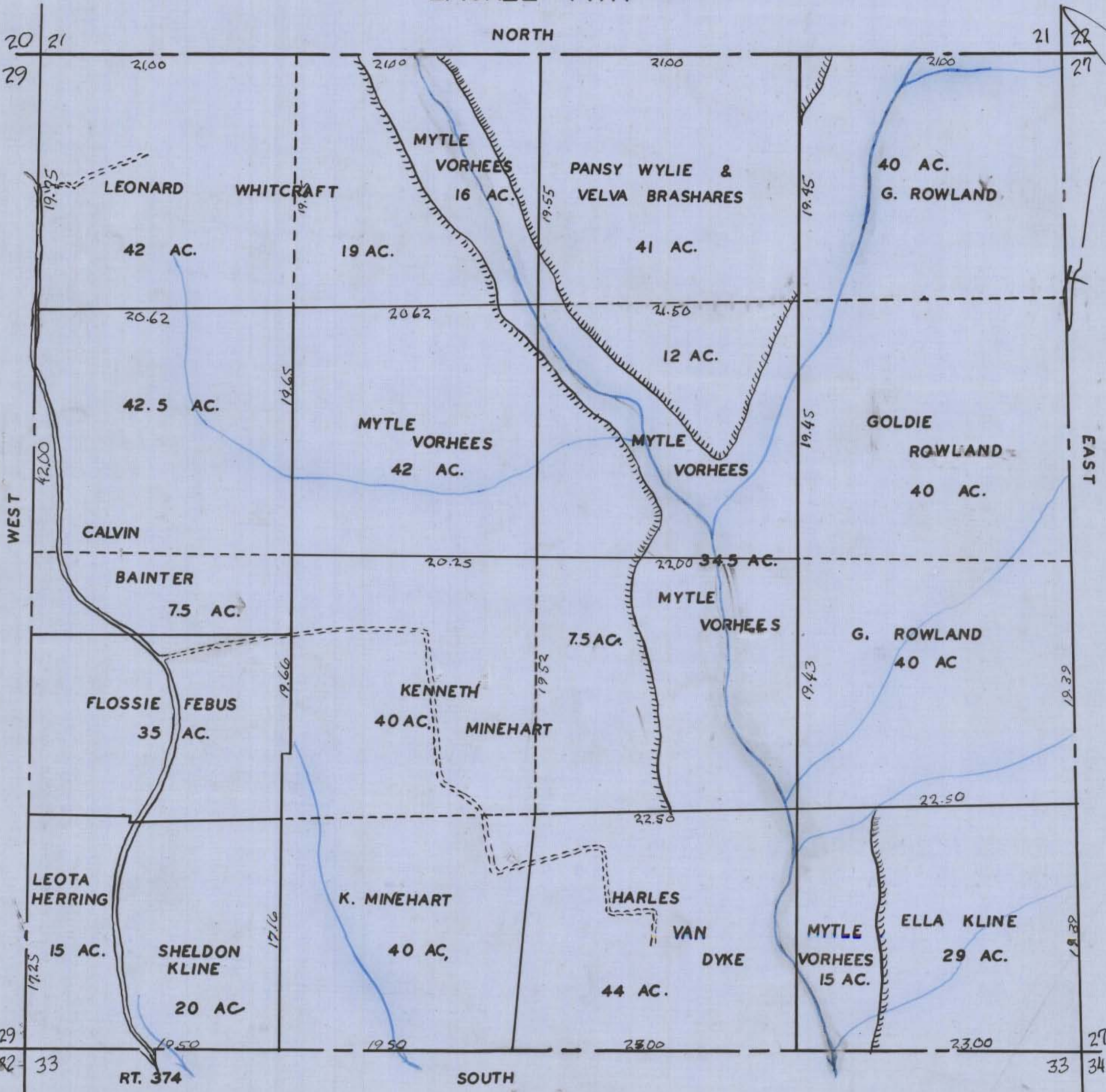
LAUREL TWP.



HOCKING COUNTY—STATE OF OHIO

SEC. 28 TWP. 12 RANGE 18

LAUREL TWP.



20 21 NORTH 21 22  
29 2100 2100 2100 2100 29

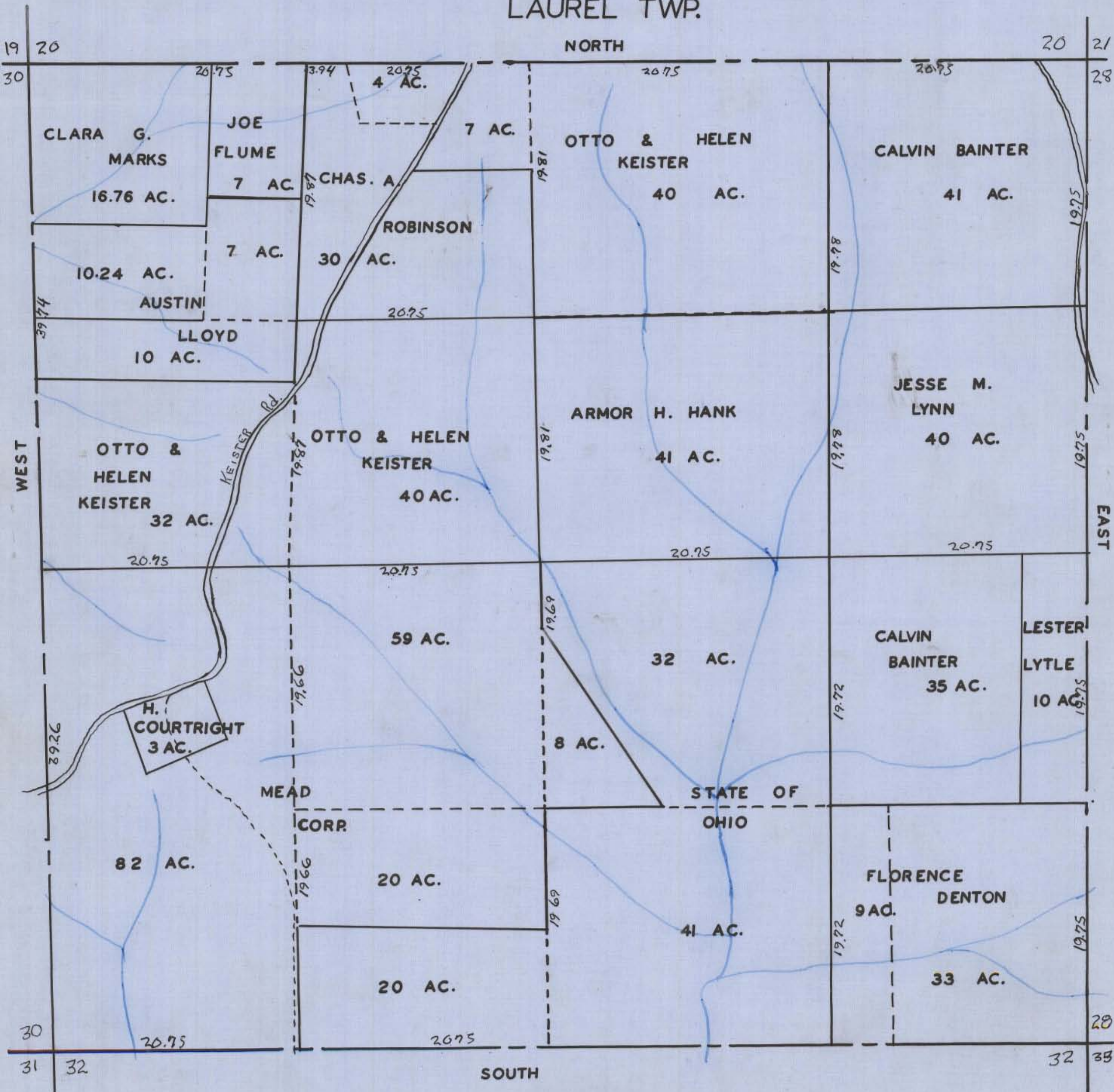
WEST 42.00 EAST 42.00

29 33 SOUTH 33 34  
RT. 374 2300 2300 2300 2300

HOCKING COUNTY—STATE OF OHIO

SEC. 29 TWP 12 RANGE 18

LAUREL TWP.



HOCKING COUNTY—STATE OF OHIO

SEC. 30 TWR 12 RANGE 18

LAUREL TWP.

NORTH

19 20

29

24 19

25

38.17

21.00

21.00

THOMPSON RD.

J. B. F. McDOWELL

LOT 2 79 AC.

MARY L. MARKS

42 AC.

STATE OF OHIO  
LOT 3—46 AC.

42.00

21.00

21.00

20.25

20.25

EAST

JAMES S. NIBBIO

85.5 AC.

STATE OF OHIO

38.5 AC.

40 AC.

21.00

42.00

21.00

21.00

21.00

40 AC.

STATE

OF

OHIO

124 AC.

164 AC.

39.00

19.50

39.00

39.00

CHAS. JONES

41 AC.

21.00

19.81

L. EDWARDS  
.13 AC.

21.00

21.00

21.00

21.00

29

31 32

SOUTH

WEST  
PERRY TWP. LINE

25

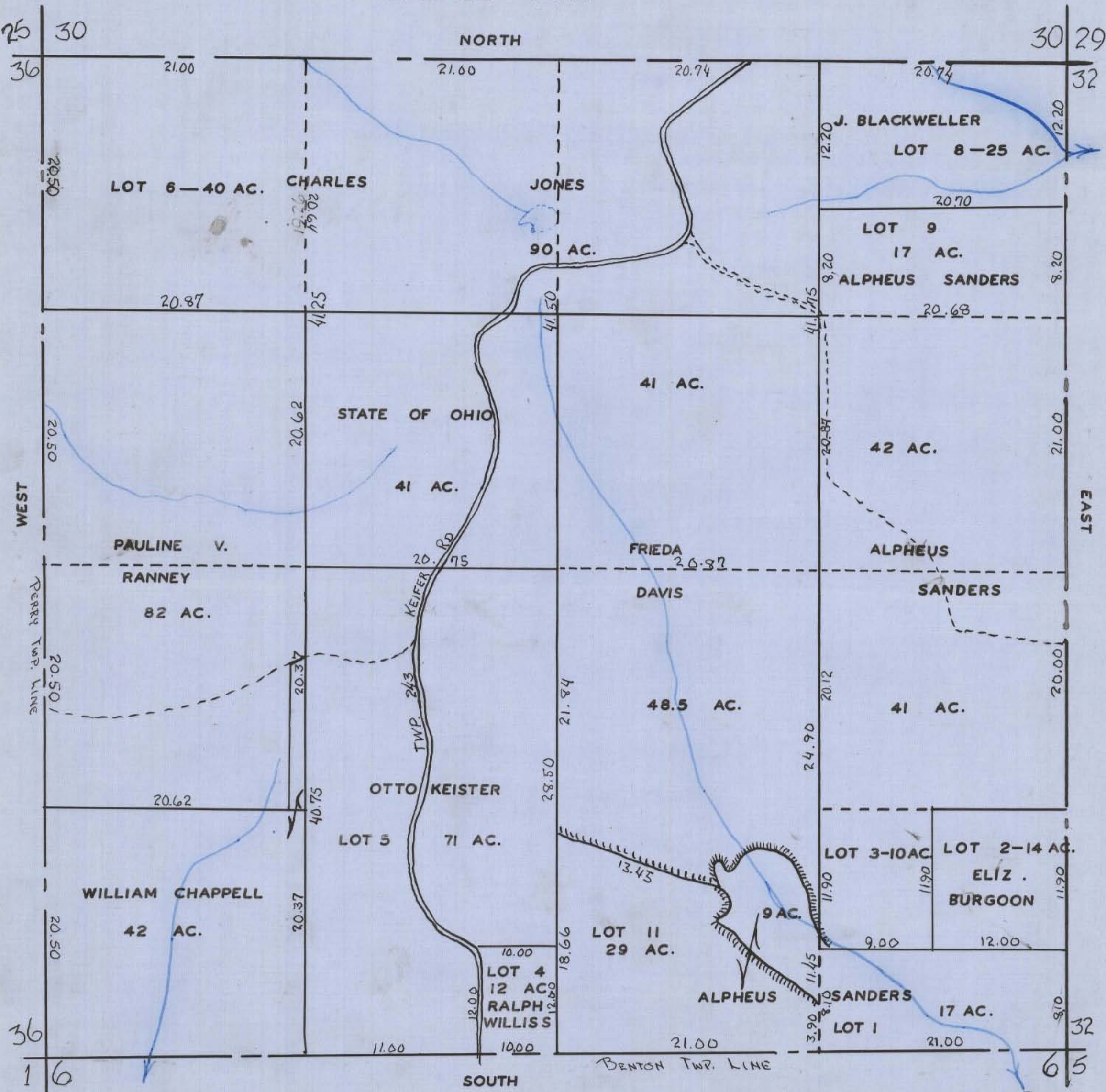
34

31

HOCKING COUNTY—STATE OF OHIO

SEC. 31 TWP. 12 RANGE 18

LAUREL TWP.



MRB

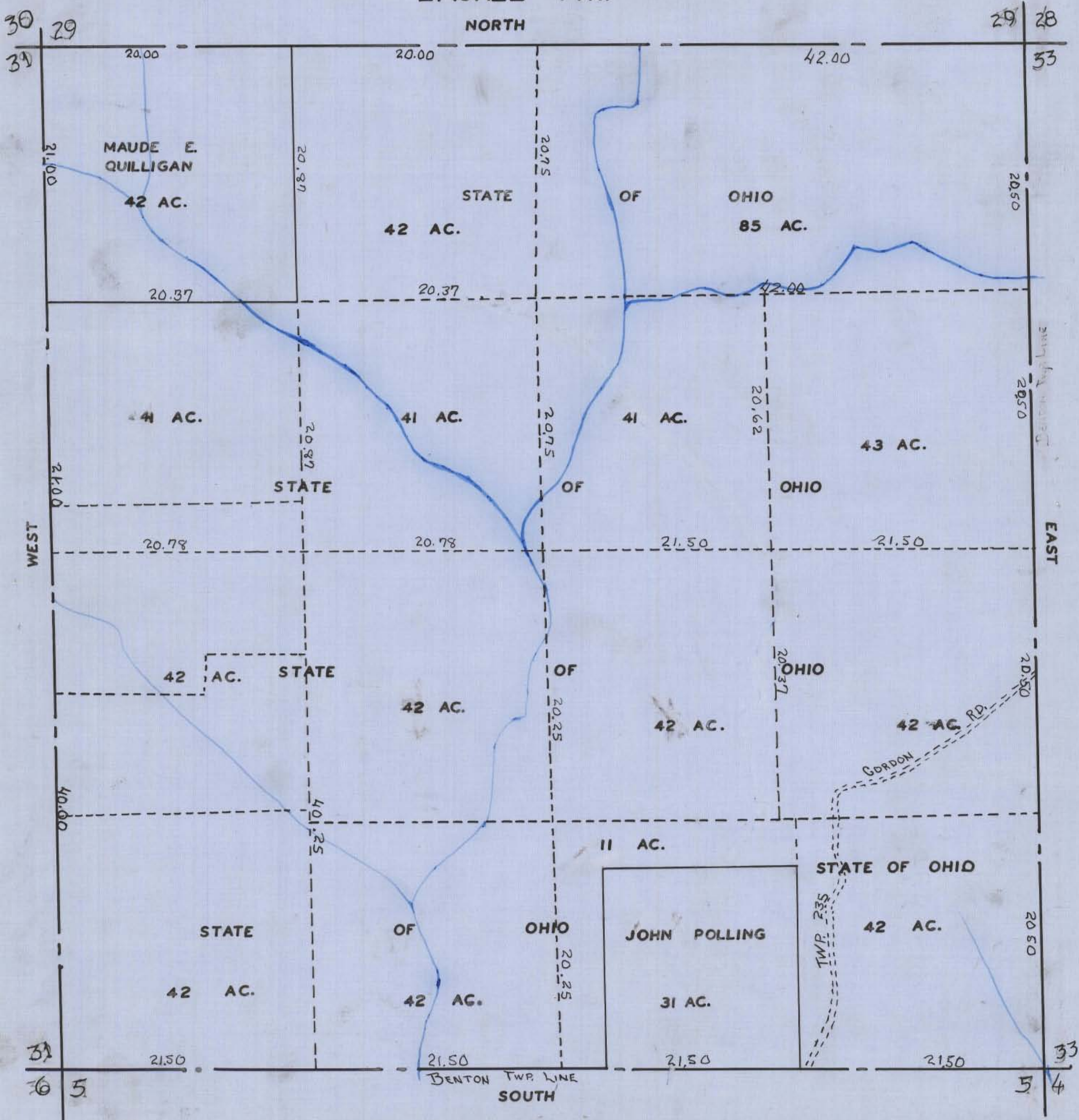
1"=500'



HOCKING COUNTY—STATE OF OHIO

SEC. 32 TWP. 12 RANGE 18

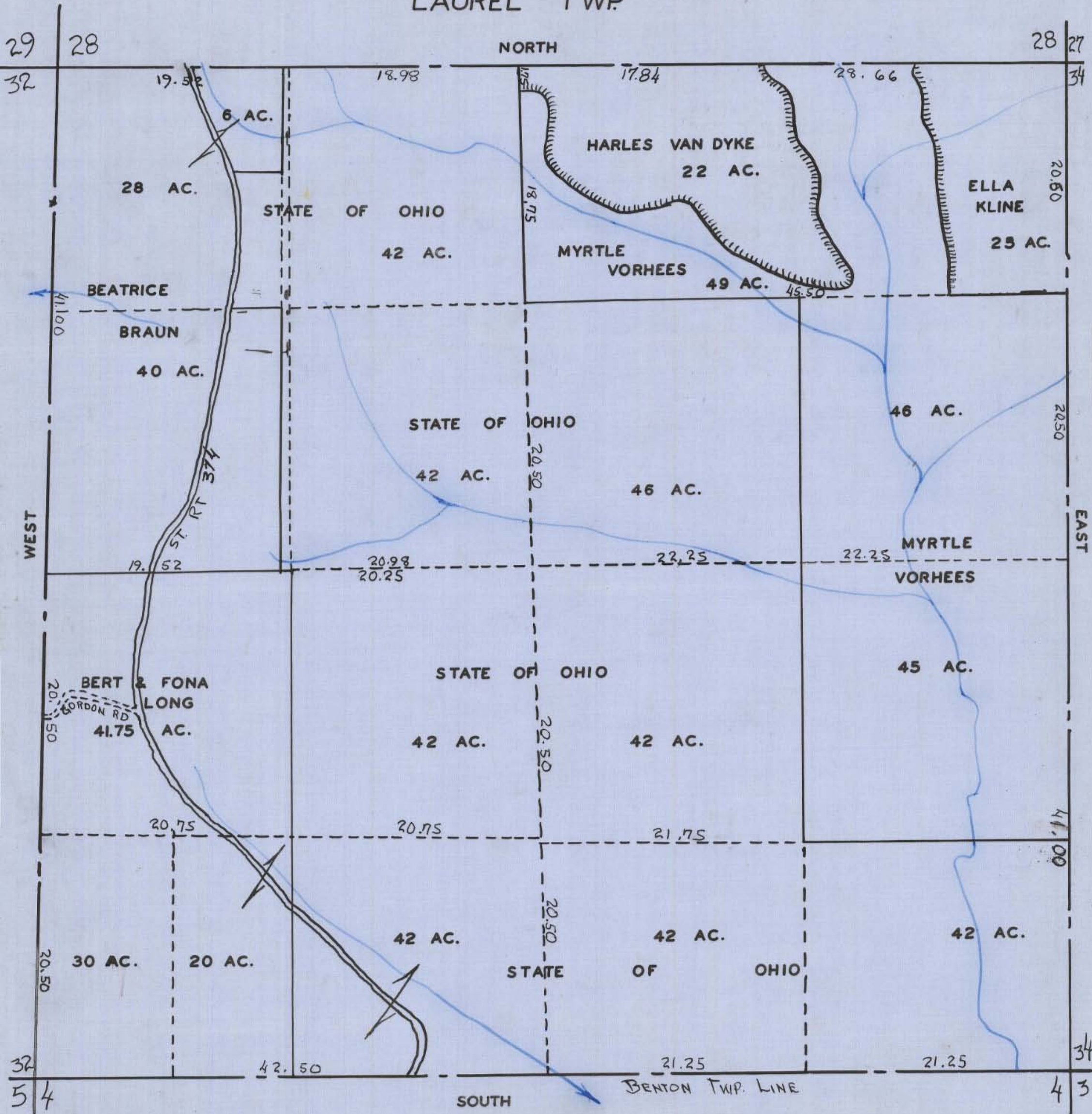
LAUREL TWP.



HOCKING COUNTY—STATE OF OHIO

SEC. 33 TWP. 12 RANGE 18

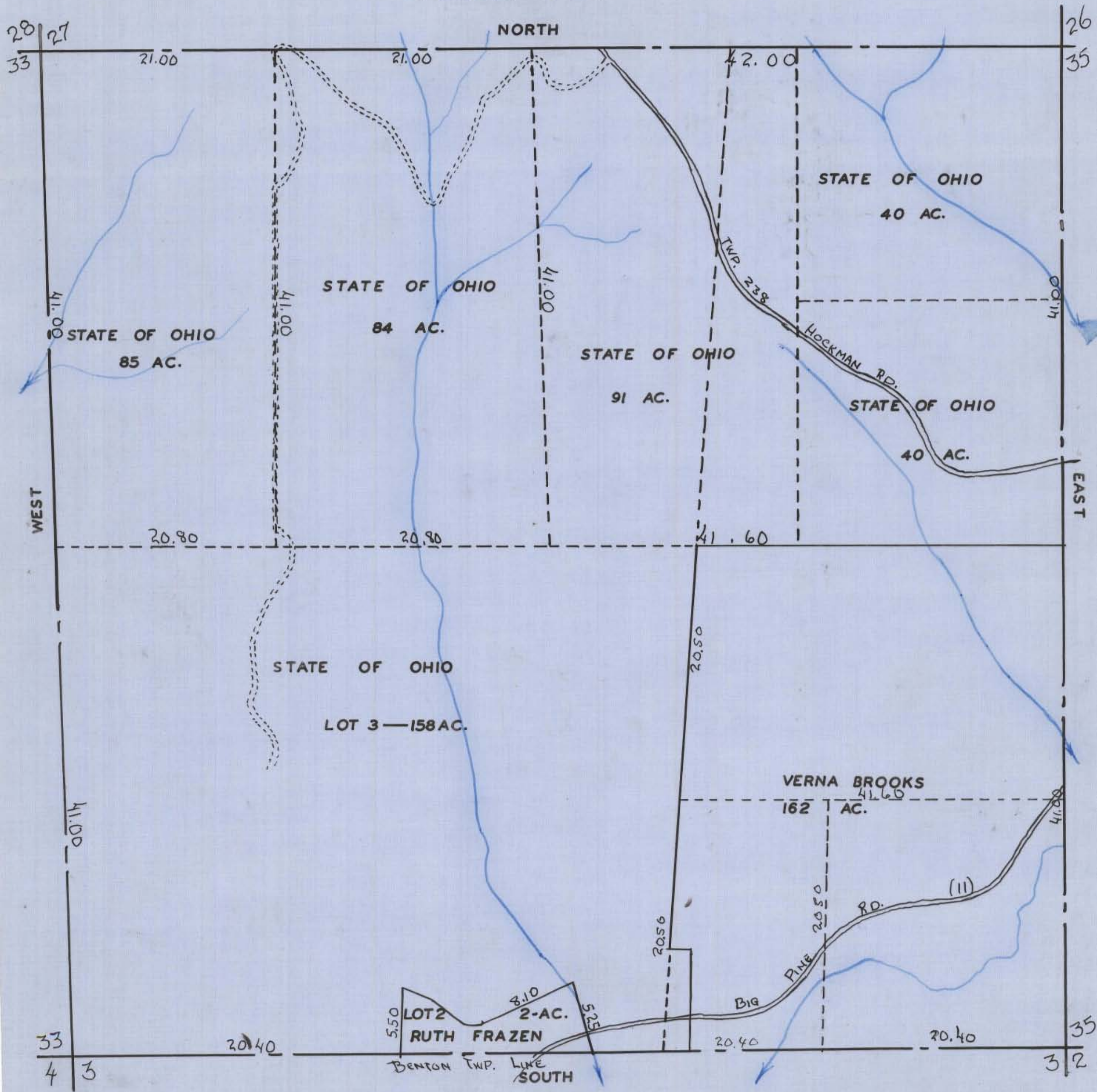
LAUREL TWP.



HOCKING COUNTY—STATE OF OHIO

SEC. 34 TWR 12 RANGE 18

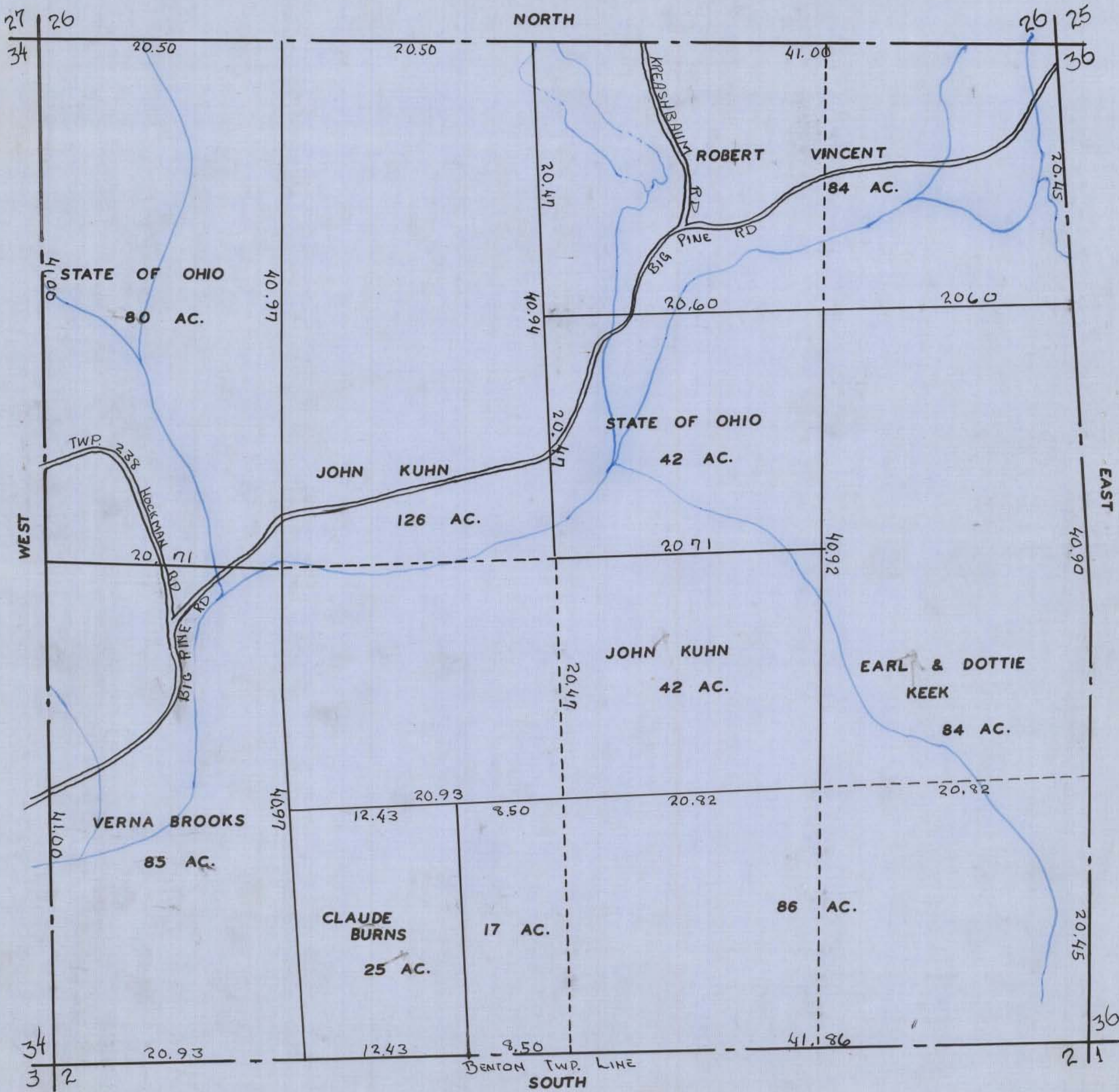
LAUREL TWP.



HOCKING COUNTY—STATE OF OHIO

SEC. 35 TWR 12 RANGE 18

LAUREL TWP.



HOCKING COUNTY-STATE OF OHIO

SEC. 36 TWP 12 RANGE 18

LAUREL TWP.

25 6

26

25

7

NORTH

35

20.57

20.57

20.57

20.57

42 AC.

40 AC.

40 AC.

RAY KECK

STATE OF OHIO

LOT 1 - 71.5 AC.

20.63

42 AC.

STATE OF OHIO

42 AC.

WEST

RAYMOND CAMPBELL 3.93 AC.  
PT. LOT 2

F.R. HATLESTAD  
PT. LOT 2 - 4 AC.  
1.07 AC.

20.63

20.63

20.63

STATE OF OHIO

87 AC.

42 AC.

41 AC.

38 AC.  
STATE OF OHIO

RALPH & HELEN

ELMER

SWARTZ

HUFFINS

LOT 3 - 37 AC.

45 AC.

42 AC.

STATE OF OHIO

40.5 AC.

STATE OF OHIO

LOT 4

5 AC.

35

20.63

18.18

2.44

20.63

20.63

SOUTH

BENTON TWP. LINE

1 18

EAST LINE TWP. WASHINGTON

