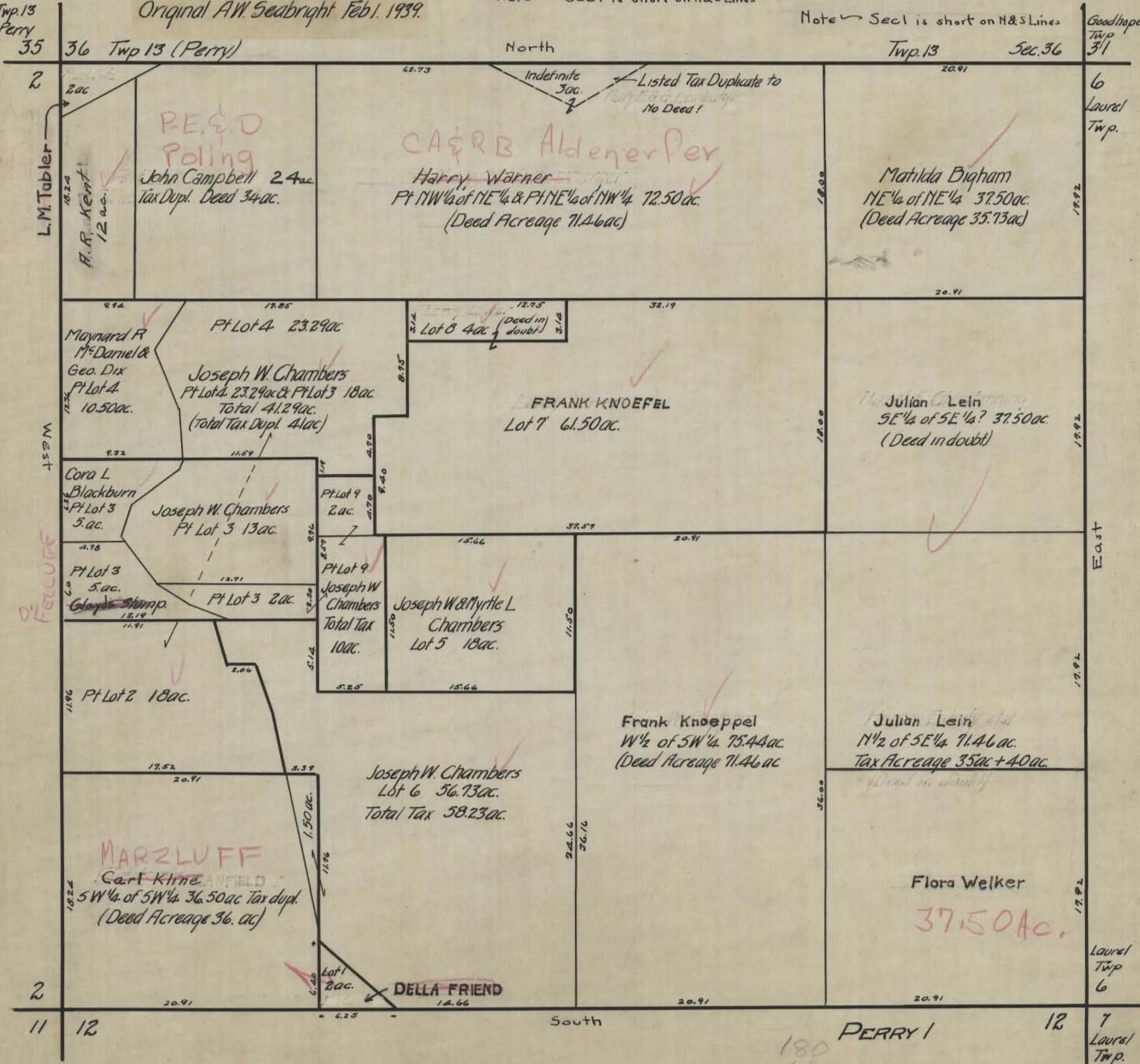


PERRY

Note - Sec 1 is short on N&S Lines

Note - Sec 1 is short on N&S Lines

Original A.W. Seabright Feb. 1. 1939.



PERRY
Poling

CA & RB Aldener Per
Harry Warner
Pt NW 1/4 of NE 1/4 & Pt NE 1/4 of NW 1/4 72.50 ac.
(Deed Acreage 71.46 ac.)

Matilda Bigham
NE 1/4 of NE 1/4 37.50 ac.
(Deed Acreage 35.73 ac.)

Joseph W. Chambers
Pt Lot 4 23.29 ac & Pt Lot 3 18 ac.
Total 41.29 ac.
(Total Tax Dupl. 41 ac.)

FRANK KNOEFEL
Lot 7 61.50 ac.

Julian Lein
SE 1/4 of SE 1/4? 37.50 ac.
(Deed in doubt)

Joseph W. Chambers
Pt Lot 3 13 ac.

Pt Lot 9
2 ac.

Pt Lot 9
Joseph W
Chambers
Total Tax
10 ac.

Joseph W & Myrtle L
Chambers
Lot 5 18 ac.

Frank Knoepfel
W 1/2 of SW 1/4 75.44 ac.
(Deed Acreage 71.46 ac.)

Julian Lein
N 1/2 of SE 1/4 71.46 ac.
Tax Acreage 35 ac + 40 ac.

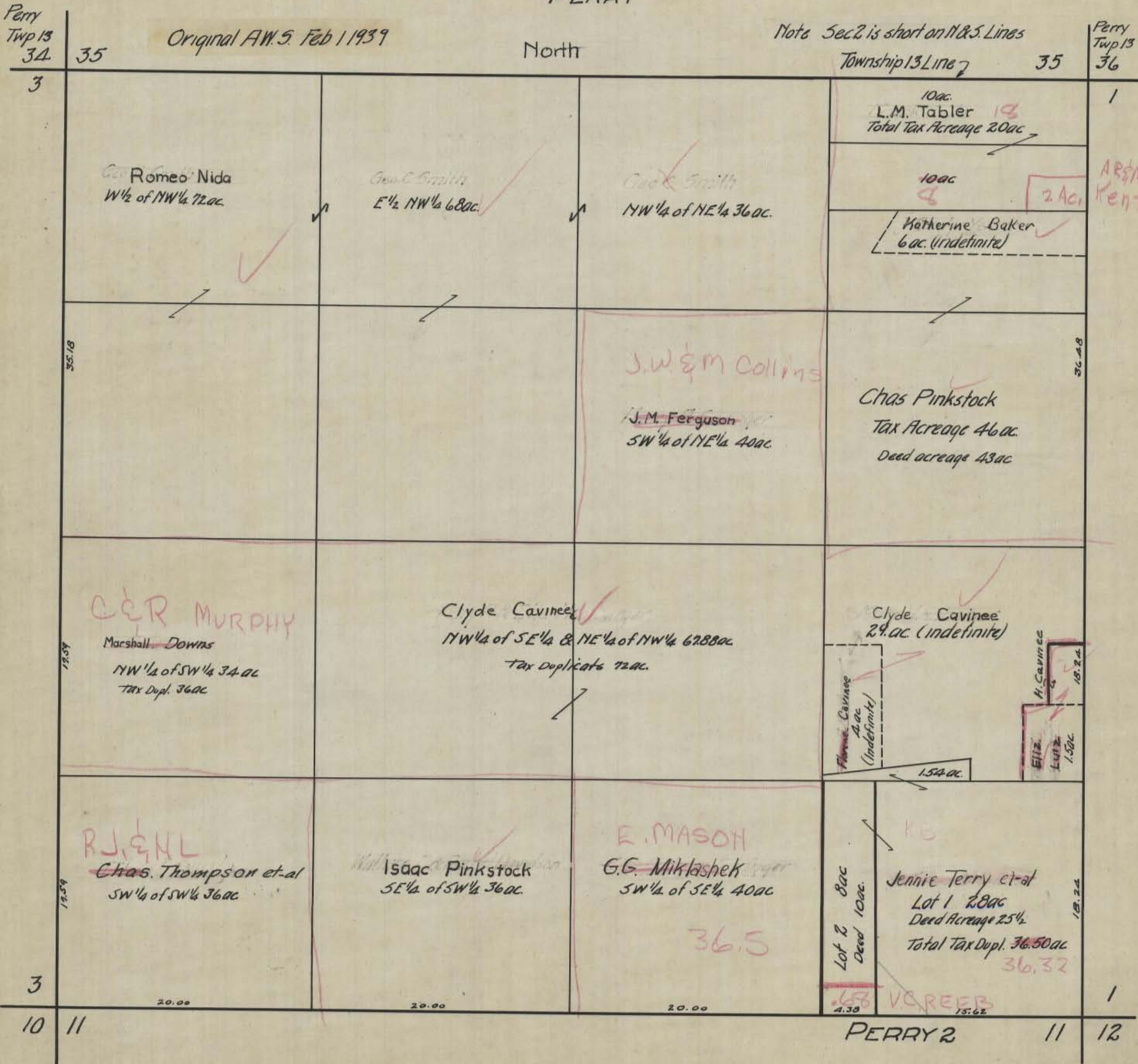
MARZLUFF
Cart Kline
SW 1/4 of SW 1/4 36.50 ac. Tax dupl.
(Deed Acreage 36. ac.)

Joseph W. Chambers
Lot 6 56.73 ac.
Total Tax 58.23 ac.

Flora Welker
37.50 ac.

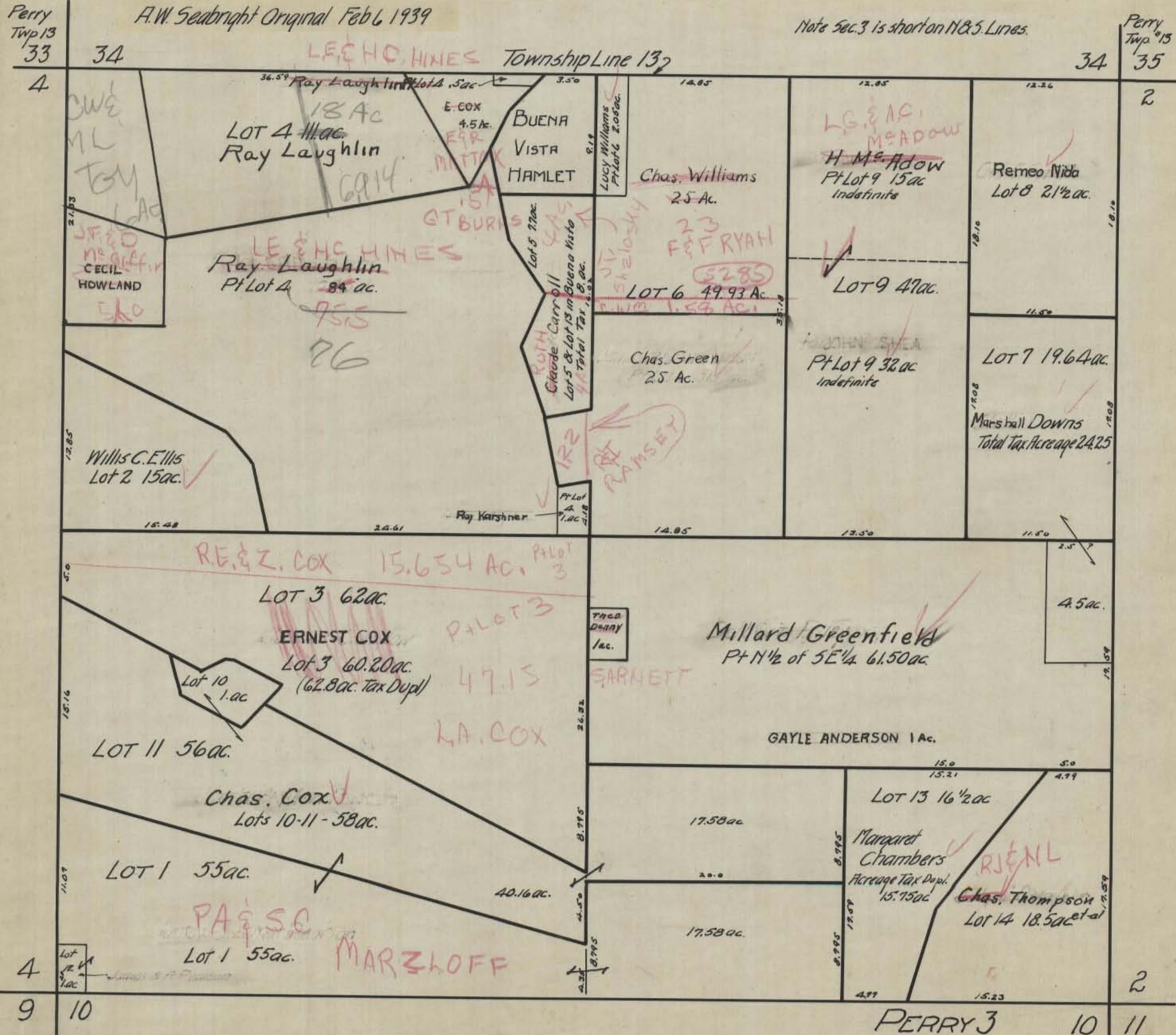
DELLA FRIEND
Lot 1 2 ac.

PERRY 1

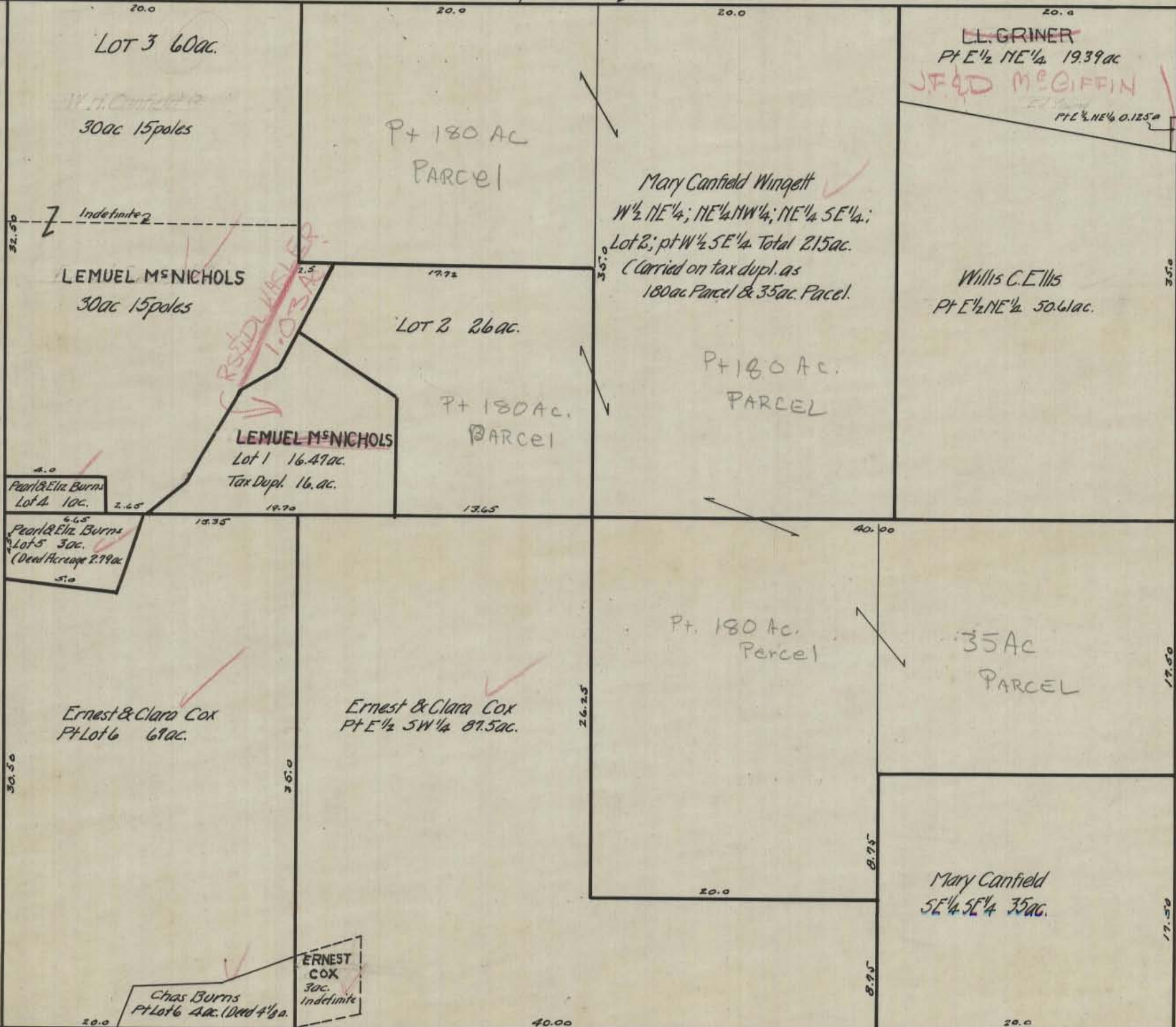


A.W. Seabright Original Feb 6 1939

Note Sec. 3 is short on N&S. Lines.



Perry Twp 13 32 33 34 Perry Twp 13 34
A.W. Seabright Original Feb 10 '39 North
Township Line #132 Section is short on N&S Lines



5

5

8

3

3

10

LOT 3 60ac.

30ac 15poles

P+ 180 AC
PARCEL

~~LL GRINER~~
Pt E 1/2 NE 1/4 19.39 ac

J.F. D. McGINN

Pt E 1/2 NE 1/4 0.125 ac

Mary Canfield Wingett
W 1/2 NE 1/4; NE 1/4 NW 1/4; NE 1/4 SE 1/4;
Lot 2; pt W 1/2 SE 1/4 Total 215 ac.
(Carried on tax dupl. as
180 ac Parcel & 35 ac Parcel.)

Willis C. Ellis
Pt E 1/2 NE 1/4 50.61 ac.

LEMUEL M. NICHOLS
30 ac 15 poles

LOT 2 26 ac.

P+ 180 AC.
PARCEL

P+ 180 AC.
PARCEL

LEMUEL M. NICHOLS
Lot 1 16.47 ac.
Tax Dupl. 16. ac.

Pt. 180 Ac.
Parcel

35 AC
PARCEL

Ernest & Clara Cox
Pt Lot 6 69 ac.

Ernest & Clara Cox
Pt E 1/2 SW 1/4 87.5 ac.

Mary Canfield
SE 1/4 SE 1/4 35 ac.

Chas Burns
Pt Lot 6 4 ac. (Dead 4 1/2 ac.)

ERNEST
COX
30 ac.
Indefinite

PERRY 4

A.W.S. Original Feb 13 1939

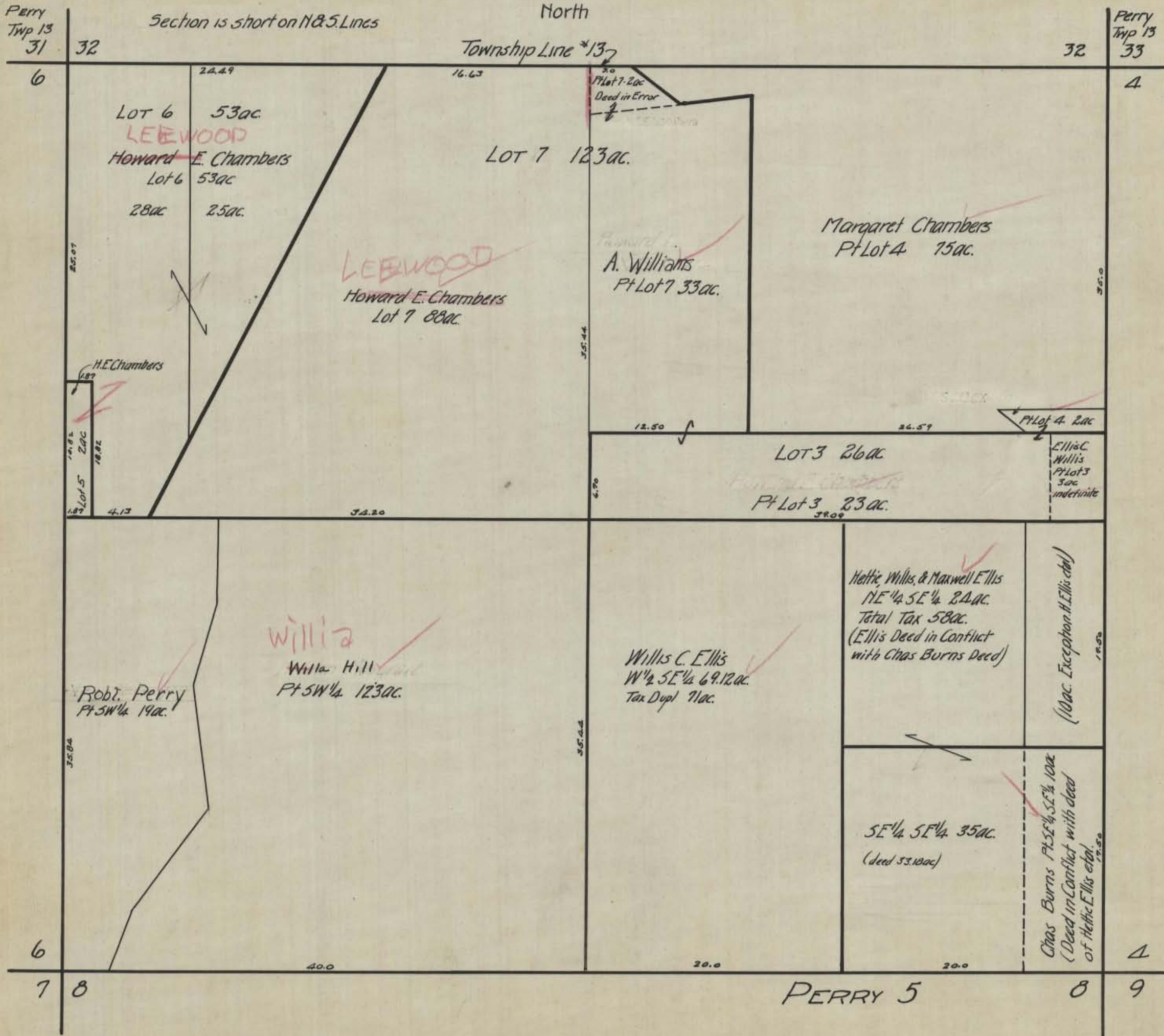
HOCKING COUNTY STATE OHIO
SECTION No. 5 TWP. 12 RANGE 19
PERRY

SCALE: 500 FEET TO 1 INCH

North

Section is short on N&S Lines

Township Line *137



6

32

32

Perry Twp 13 33

4

LOT 6 53 ac.

LEEWOOD

Howard E. Chambers

Lot 6 53 ac

28 ac

25 ac

LOT 7 123 ac.

LEEWOOD

Howard E. Chambers

Lot 7 88 ac.

PT Lot 7 2 ac
Deed in Error

A. Williams
PT Lot 7 33 ac.

Margaret Chambers
PT Lot 4 15 ac.

25.07

25.0

35.44

H.E. Chambers

1.87

19.82

18.82

1.87

35.84

35.44

19.50

17.50

6

8

40.0

20.0

20.0

4

7

PERRY 5

8

9

Robt. Perry
PT SW 1/4 19 ac.

Willia

Willia Hill
PT SW 1/4 123 ac.

Willis C. Ellis
W 1/2 SE 1/4 69.12 ac.
Tax Dupl 7 ac.

Hettie Willis & Maxwell Ellis
NE 1/4 SE 1/4 24 ac.
Total Tax 58 ac.
(Ellis Deed in Conflict
with Chas Burns Deed)

(10 ac. Exception H. Ellis et al)

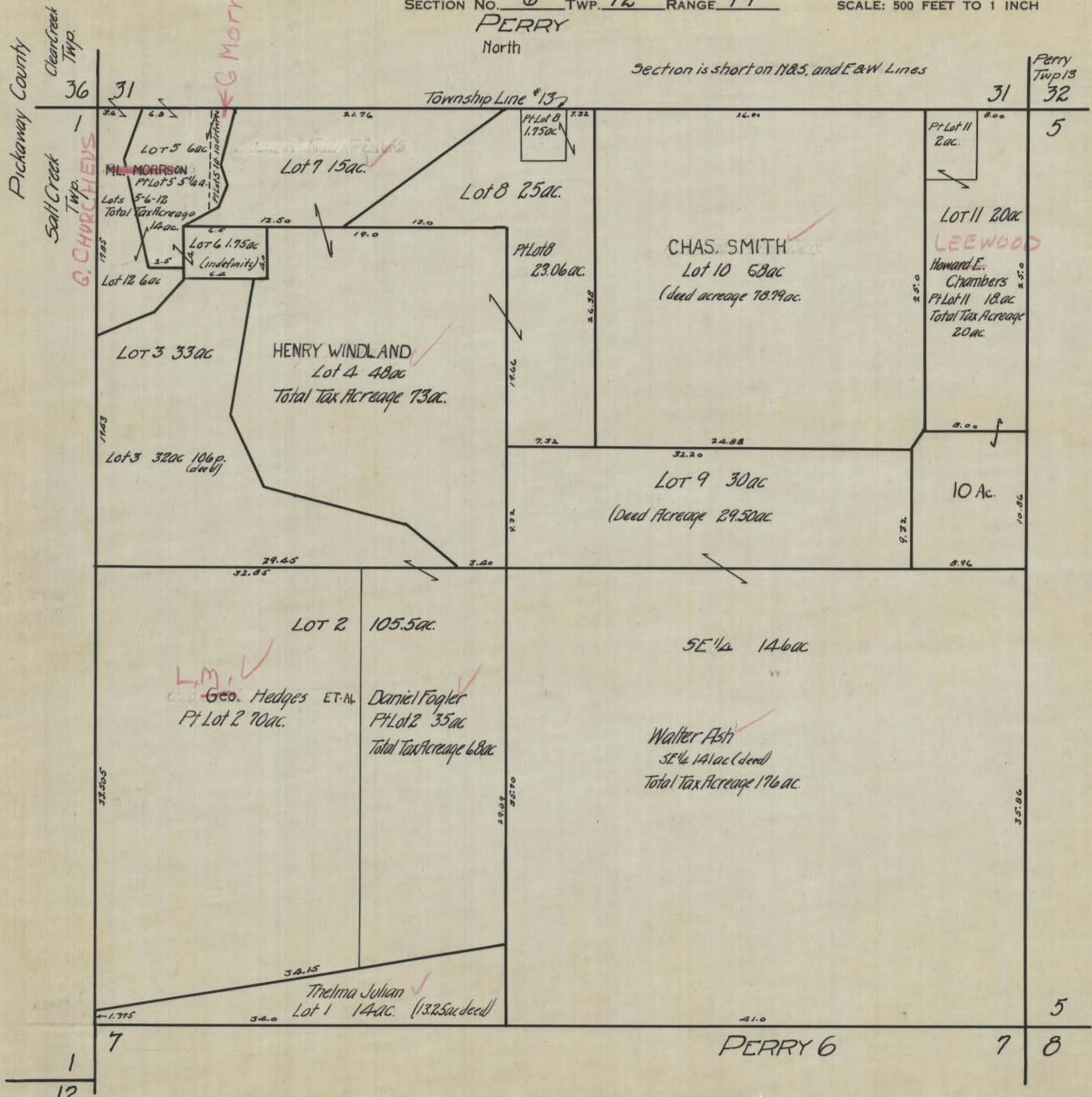
SE 1/4 SE 1/4 35 ac.
(Deed 53.10 ac)

Chas Burns PT SE 1/4 SE 1/4 10 ac
(Deed in Conflict with deed
of Hettie Ellis et al.)

Orig. A.W. 5 Feb 15 1939

HOCKING COUNTY STATE OHIO
SECTION No. 6 TWP. 12 RANGE 19
PERRY
North

SCALE: 500 FEET TO 1 INCH



Pickaway County

Clear Creek Twp.

Salt Creek Twp.

G. CHURCHFIELD

M.L. MORRISON

Section is short on N&S and E&W Lines

Township Line #137

Perry Twp 13

5

31

32

31

32

5

31

32

5

31

32

5

31

32

5

31

32

5

31

32

5

31

32

5

31

32

5

31

32

PERRY 6

12

7

7

8

HOCKING COUNTY STATE OHIO

SECTION No. 7 TWP. 12 RANGE 19

SCALE: 500 FEET TO 1 INCH

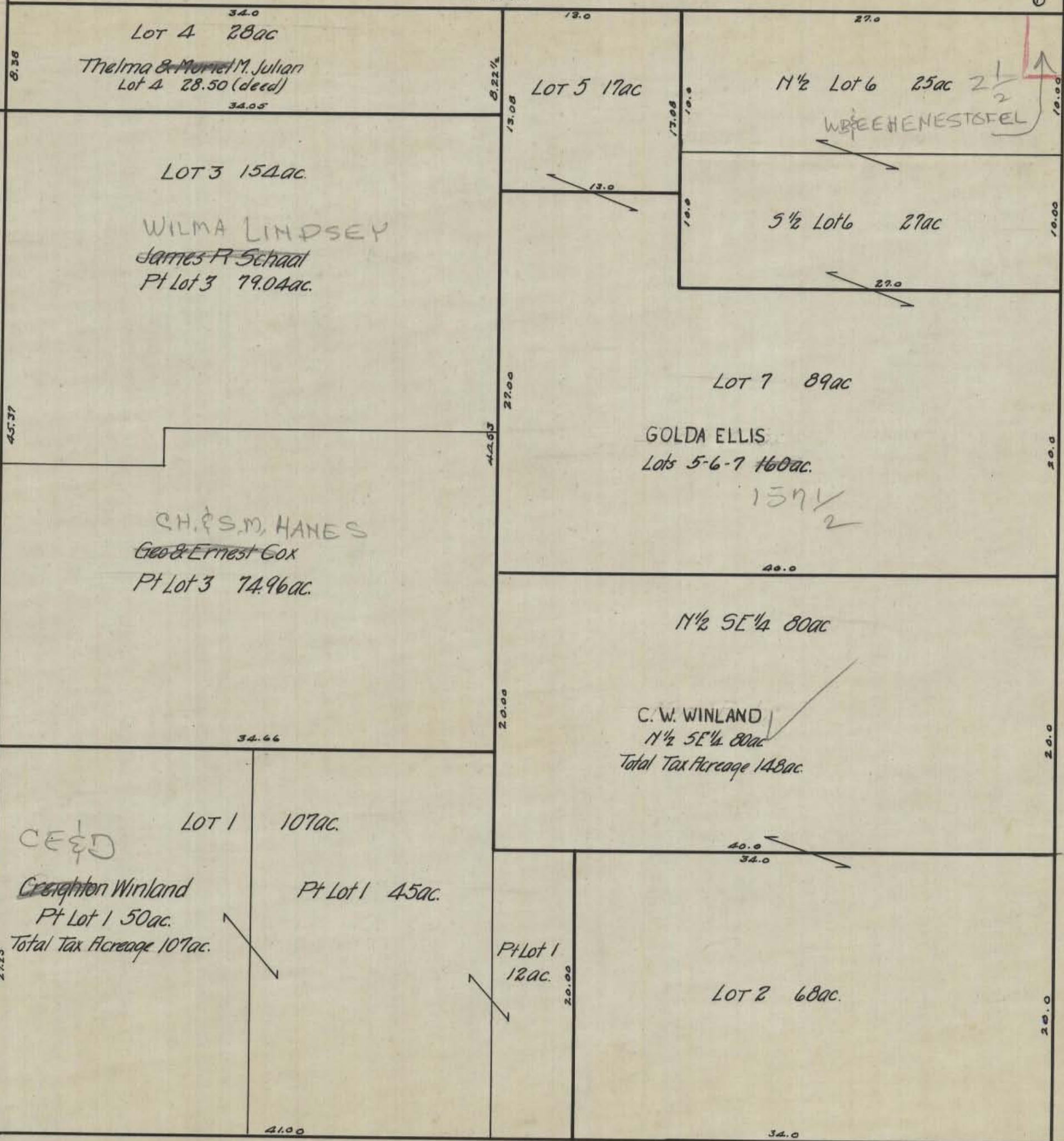
A.W. Seabright Orig. Feb 15 1939

PERRY
North

6 5
8

1
12

*South Creek Twp Pickaway Co.
Section 7 is short on E & W directions.*



12 18

PERRY 7

18 17

13

HOCKING COUNTY STATE OHIO

SECTION No. 8 TWP. 12 RANGE 19

SCALE: 500 FEET TO 1 INCH

PERRY
North

Corrected A.W.S Feb 16 1939

6 5

5 4

7

9

20.0
6.5ac (44.90)
GOLDA HILLIARD
W B & E E
HENESTOFEL
40.0

20.0
(68.85ac)
~~O. W. DeLong~~
Total Map Acreage 154ac.
Listed on Tax duplicate as
54ac + 33.5ac + 67ac
Total Tax Acreage 154.5ac.
FL & LG SMITH

20.0
W 1/2 NE 80ac.
LLOYD CLARY
252ac.
Lloyd D & FRANCES M DILLE

15.0
Chas Burns 1.5ac
Chas Burns .5ac
LOT 2
2.0ac
3.0
4.0
76.0

DENVER WINLAND
40ac
Total Tax Acreage 46.50ac
20.0

(11.15)
20.0
23.75

40.0
Elden Ash
W 1/2 SW 1/4 80ac.
20.0

LOT 3 95ac.
N 1/2 E 1/2 SW 1/4 40.25ac
A & I HUNT
Walter Julian
5 1/2 E 1/2 SW 1/4 41.25ac (dead)
(40.25ac Tax dupl)
23.75

1.50
12.50
About 15ac. No ownership Listed in Tax Duplicate
14.0. 27p. Tax Dupl 14.0ac.
Dead in conflict with Benj Julian Lot 2.
LLOYD CLARY Lot 2 50ac.
About 21.75ac. No Ownership Listed in Tax Dupl
14.50ac
Acreage in conflict with Benj Julian Lot 2.
12.50

27.50

7

9

18 17

PERRY 8

17 16

HOCKING COUNTY STATE OHIO

SECTION No. 9 TWP. 12 RANGE 19

PERRY

Corrected by A.W.S. Apr. 13, 1939

NORTH

SCALE: 500 FEET TO 1 INCH

5
8

3
10

40.00

25.25

14.75

RONALD ROBINETTE

20 Ac

PRE MC
GOOD

Ernest Cox ~~Trer~~
PT NW 1/4 82 ac.

Harley Hiltiard
Lot 1 10 ac.

~~Super M. Crofton~~
Lot 2 - Two Parcels

~~39 ac.~~

EARNEST COX

R. E. & E. J.
ANDERSON

30
+ 9

39 AC

C. E. J. DEITZEL
~~Berry Dunigan~~
PT NW 1/4 54 ac.

WEST

EAST

D. J. R. & E.
~~EDNA SHASTEEN~~ MOSLEY
SW 1/4 160 ac.

Rachael R Willis
HARRY SWORD
PT SE 1/4 91.75 ac.

William Friend
PT SE 1/4 68.25 ac.

8
17 16

10
16 15

SOUTH

PERRY 9

40.00

40.00

Corrected by A.W. Seabright Apr 14 1939

PERRY

NORTH

SCALE: 500 FEET TO 1 INCH

4
9

2
11

LESTER MERRITT
Lot 1 21ac.

Ruth Carrell
Lot 3 115ac.

Thos S. Floyd
74ac.

81.143 Ac
87.5 ac.
Ten. R.W. CROOKS
(Tax Acreage 89ac)
Eickholt .541
GROVE .816 DEBELL .742
GREEN .489 ZIPPERLEN .471
McMANES .571
BURCH Field .651
SLIVINSKI .625 Ac
BROWN 486 ac.
ZICHT 465 ac.

PJESC
MARZLUFF
Lot 2 - 24ac.

L.R. & J.L. CARROLL
David Pontious et al
W $\frac{1}{2}$ SW $\frac{1}{2}$ 80ac.

Thos S. Floyd
81ac.

R.W. CROOKS et al
John Jamison
NE $\frac{1}{4}$ SE $\frac{1}{4}$ 40ac.

SARAH M MC CUNE
Thos S. Floyd
40ac.

Earl Weaver JR
S $\frac{1}{2}$ SE $\frac{1}{4}$ 80ac.

9
16

11
14

SOUTH

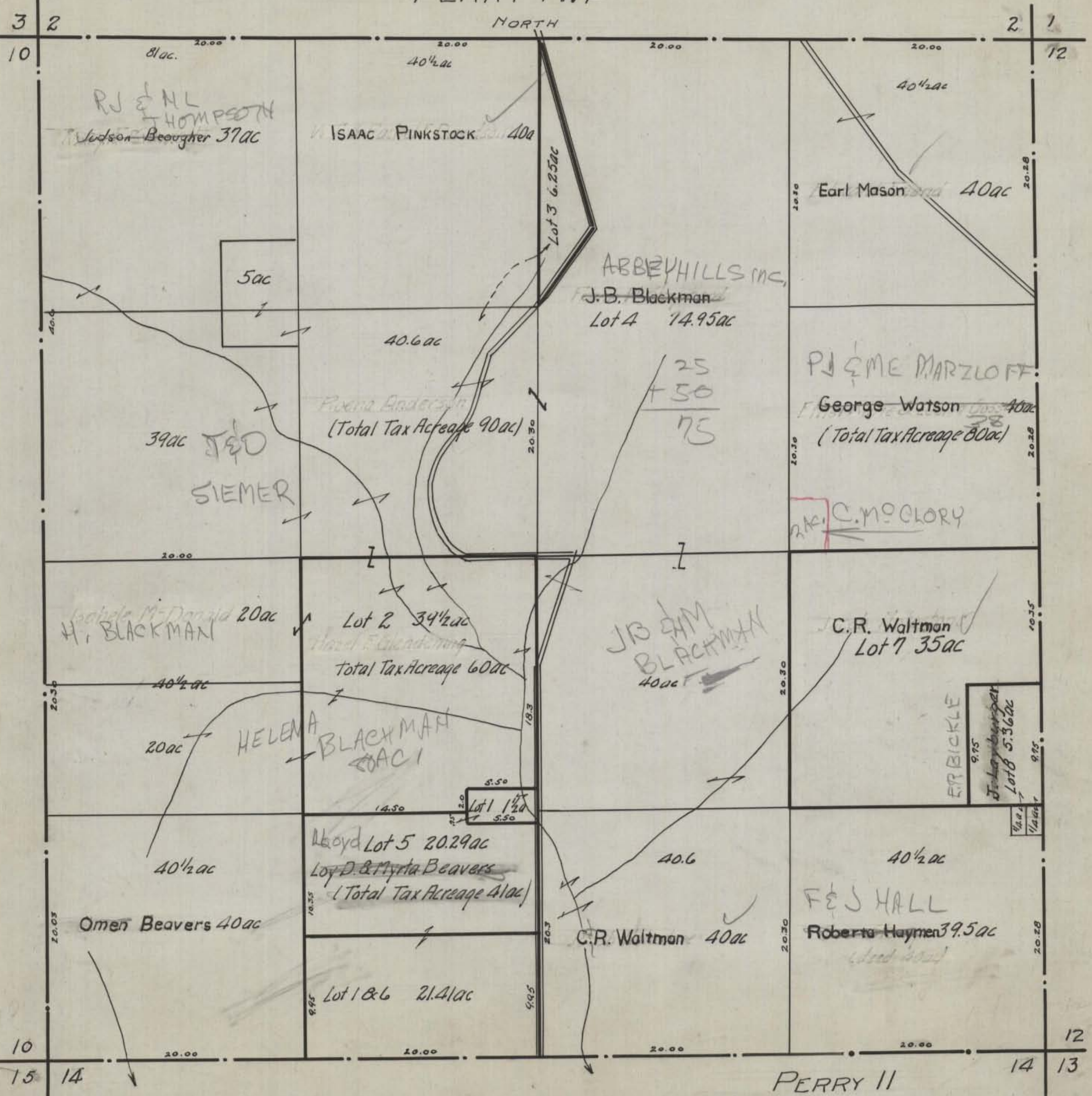
PERRY 10

HOCKING COUNTY STATE OHIO

SEC 11 TWP 12 RANGE 19

PERRY TWP

A.W.S 1944



3
10

2
12

NORTH

81ac

40 1/2 ac

40 1/2 ac

RJ & NL
HOMPSON
Wadson Beougher 37ac

ISAAC PINKSTOCK 40ac

Earl Mason 40ac

5ac

ABBNEYHILLS INC.
J.B. Blackman
Lot 4 14.95ac

40.6ac

PIERCE MARZLOFF
George Watson 40ac
(Total Tax Acreage 80ac)

39ac J&O
SIEMER

Pixie Anderson
(Total Tax Acreage 90ac)

25
+ 50
75

C.M. O'CLORY

H. BLACKMAN 20ac

Lot 2 34 1/2 ac
Total Tax Acreage 60ac

J.B. & M.
BLACKMAN
40ac

C.R. Waltman
Lot 7 35ac

40 1/2 ac

20ac

HELENA
BLACKMAN
20ac

5.50
2.0
5.50
Lot 1 1 1/2 ac

Boyd Lot 5 20.29ac
Loy D. & Myra Beavers
(Total Tax Acreage 41ac)

40.6

40 1/2 ac

Omen Beavers 40ac

C.R. Waltman 40ac

FES HALL
Roberto Hayman 39.5ac

Lot 1 & 6 21.41ac

10
15 14

12
14 13

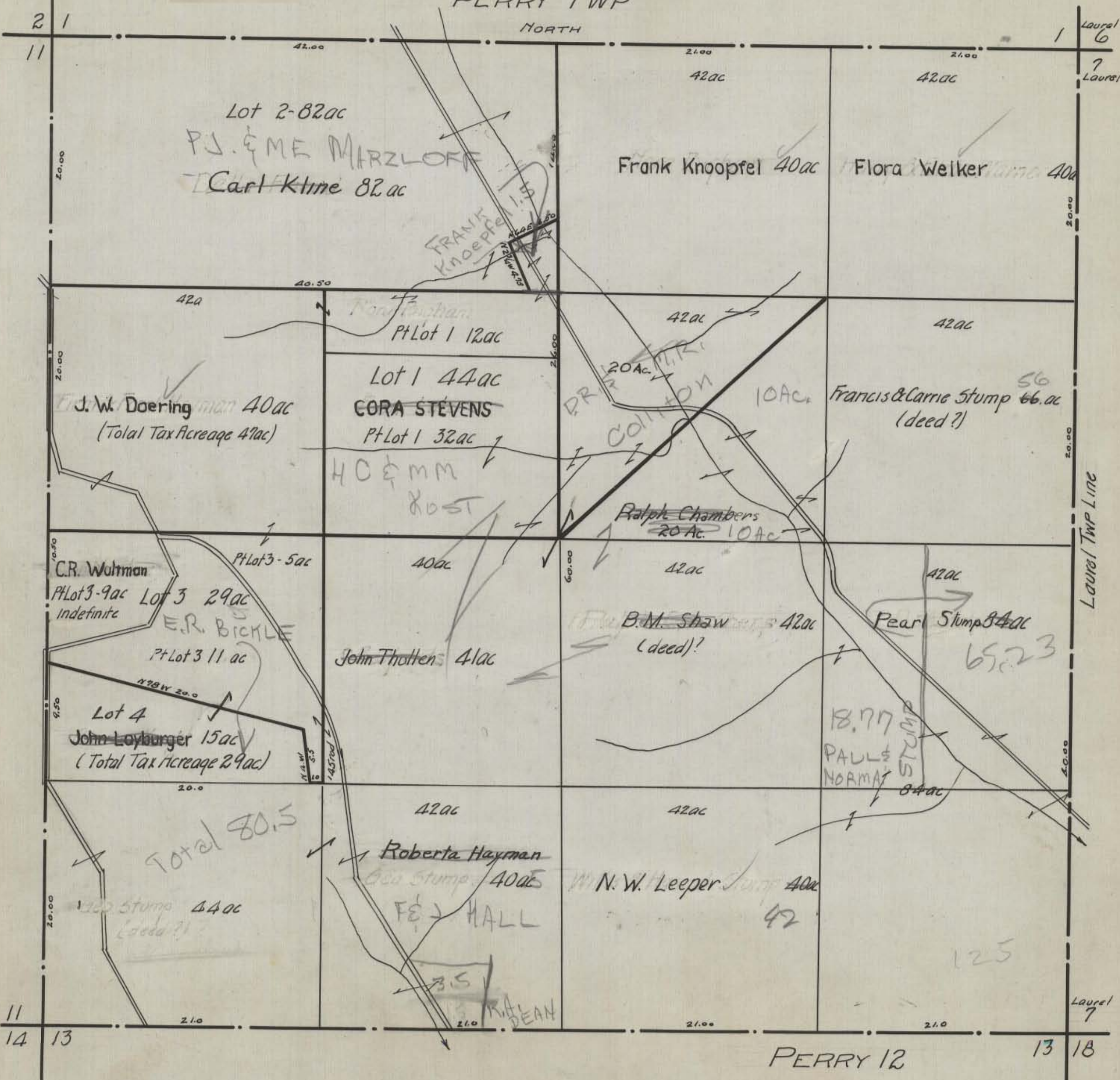
PERRY II

HOCKING COUNTY STATE OHIO

SEC 12 TWP 12 RANGE 19

PERRY TWP

ANN. 5. 1944



Lot 2-82ac
P.J. & M.E. MARZLOFF
Carl Kline 82ac

Frank Knoopfel 40ac

Flora Welker 40ac

J. W. Doering 40ac
(Total Tax Acreage 47ac)

Lot 1 44ac
CORRA STEVENS
Pt Lot 1 32ac

Francis & Carrie Stump 66ac
(deed?)

C.R. Wiltman
Pt Lot 3-9ac Lot 3 29ac
Indefinite

E.R. BICKLE
Pt Lot 3 11 ac

Ralph Chambers
20 Ac. 10 Ac.

Lot 4
John Louburger 15ac
(Total Tax Acreage 29ac)

John Thottens 41ac

B.M. Shaw 42ac
(deed?)

Pearl Stump 84ac

Total 80.5

Roberta Hayman
650 Stump 40ac

W.N.W. Leeper 40ac

F.E. HALL

18.77
PAUL &
NORMA
84ac

1300 Stump 44ac
(deed?)

3.5
R.A. DEAN

PERRY 12

Laurel 6

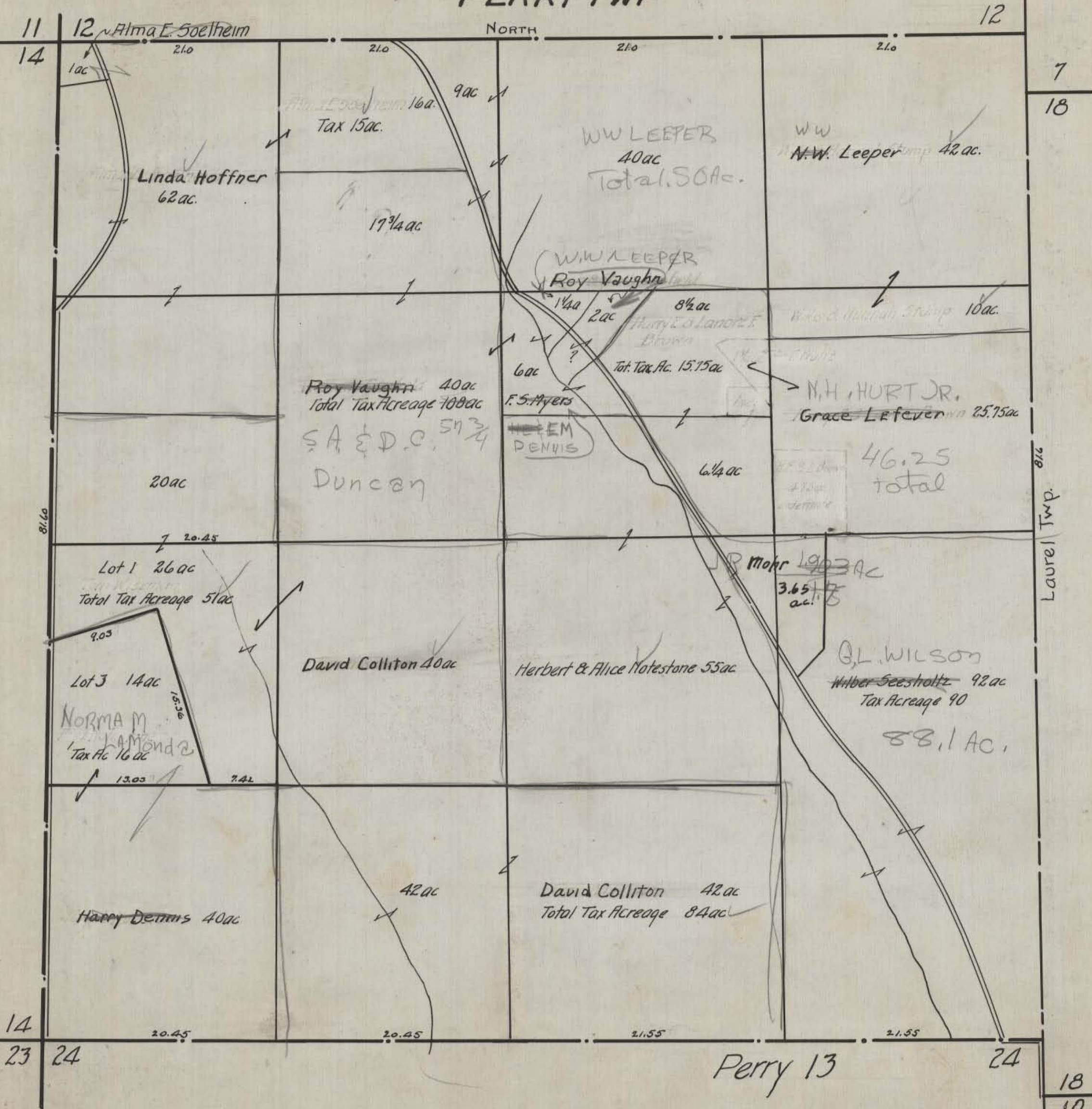
Laurel 7

Laurel Twp Line

Laurel 7

13 18

HOCKING COUNTY STATE OHIO
 SEC. 13 TWP 12 RANGE 19
 PERRY TWP



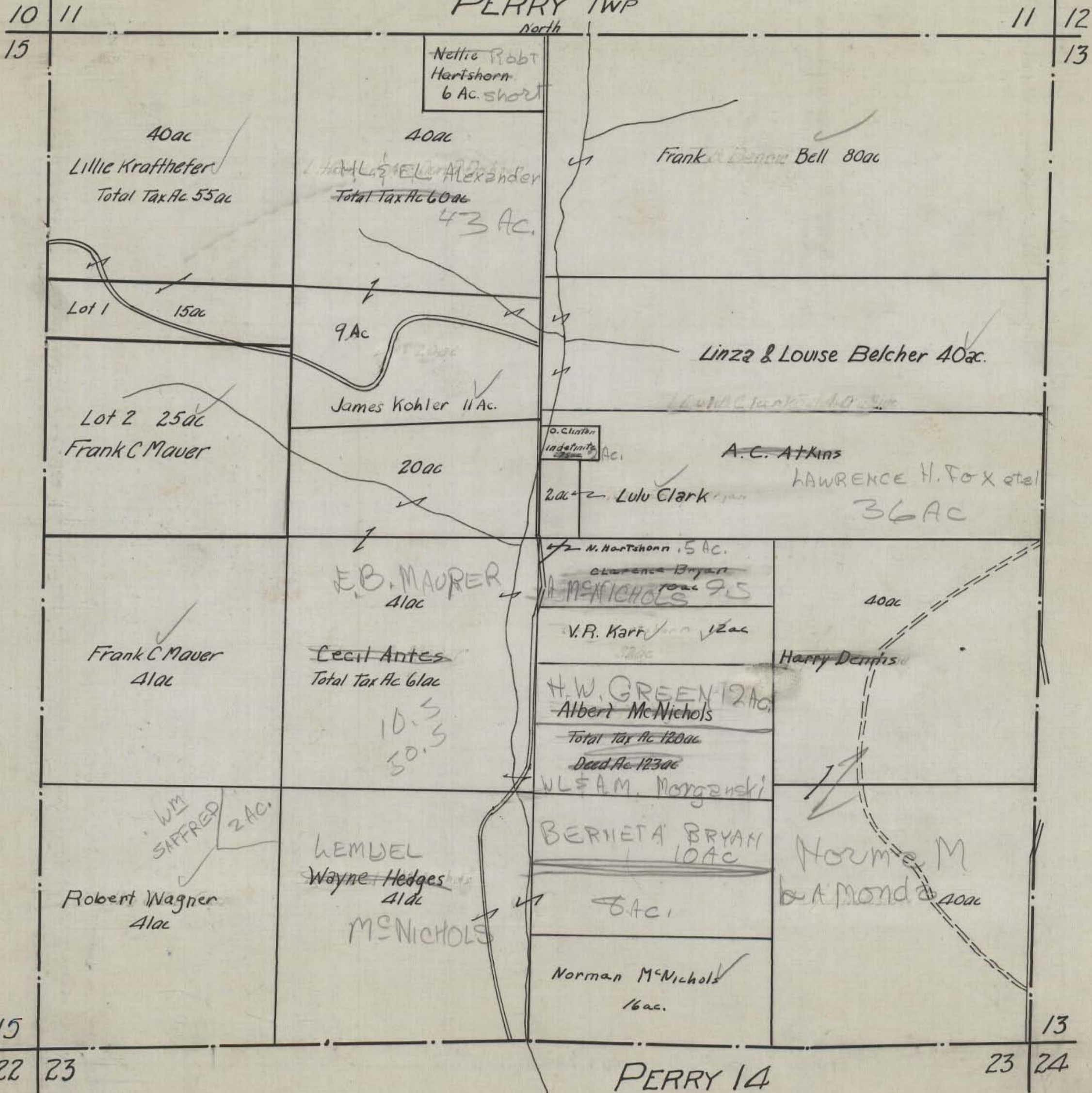
HOCKING COUNTY STATE OF OHIO

SEC 14 TWP 12 RANGE 19

Orig 1944 AWS

PERRY TWP

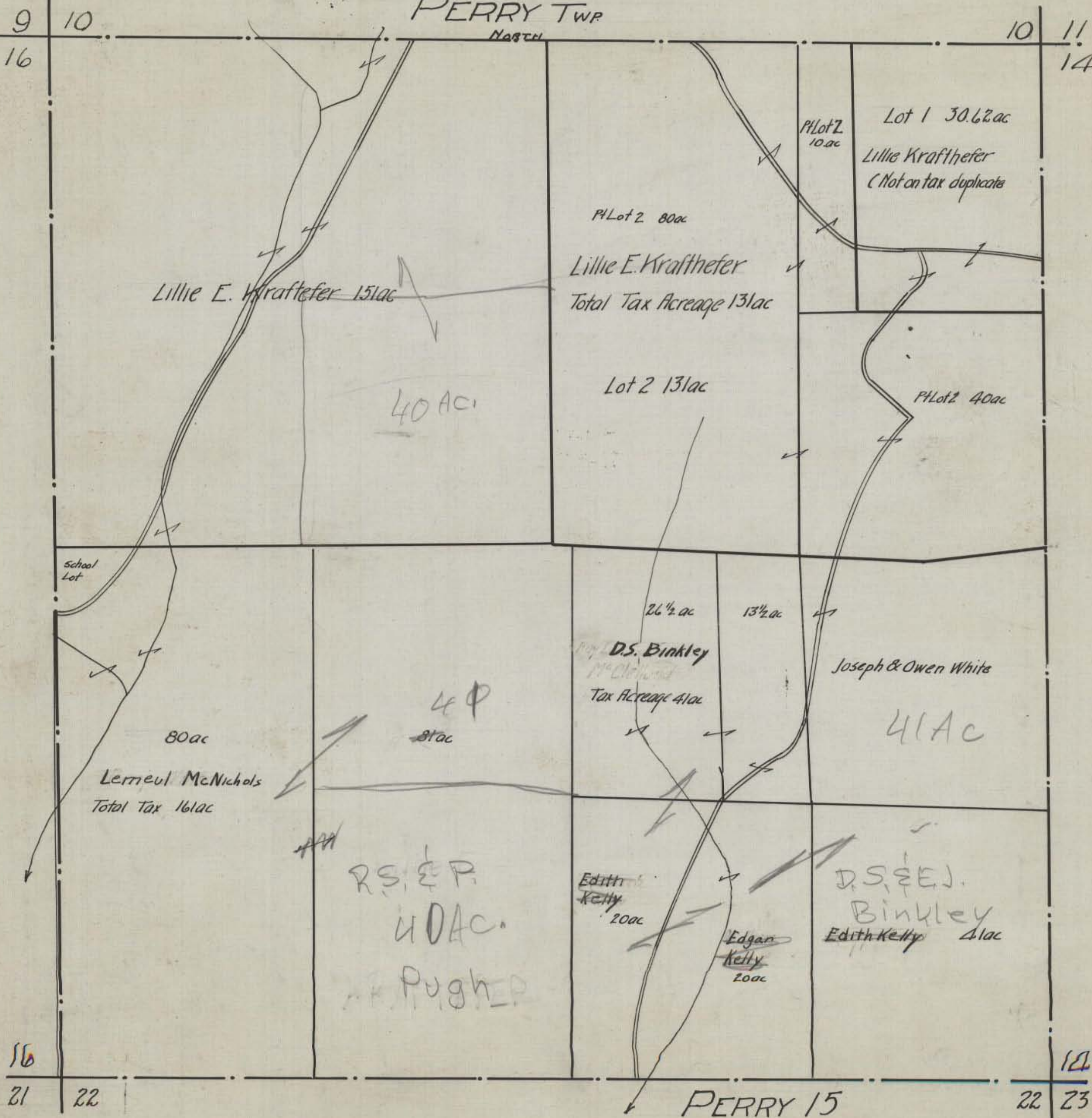
North



HOCKING COUNTY STATE OF OHIO

Orig 1944 A.W.S SEC 15 TWP 12 RANGE 19

PERRY TWP
NORTH



Lillie E. Krafthefer 151ac

Pt Lot 2 80ac
Lillie E. Krafthefer
Total Tax Acreage 131ac

Lot 1 30.62ac
Lillie Krafthefer
(Not on tax duplicate)

Lot 2 131ac

Pt Lot 2 40ac

40 AC

School Lot

26 1/2 ac

13 1/2 ac

D.S. Binkley
Tax Acreage 41ac

Joseph & Owen White

41 AC

80ac

Lermeul McNichols
Total Tax 161ac

40
81ac

R.S. & P.
40 AC.

R. PUGH

Edith
Kelly
20ac

Edgan
Kelly
20ac

D.S. & E.J.
Binkley
Edith Kelly 41ac

16

12

21

22

PERRY 15

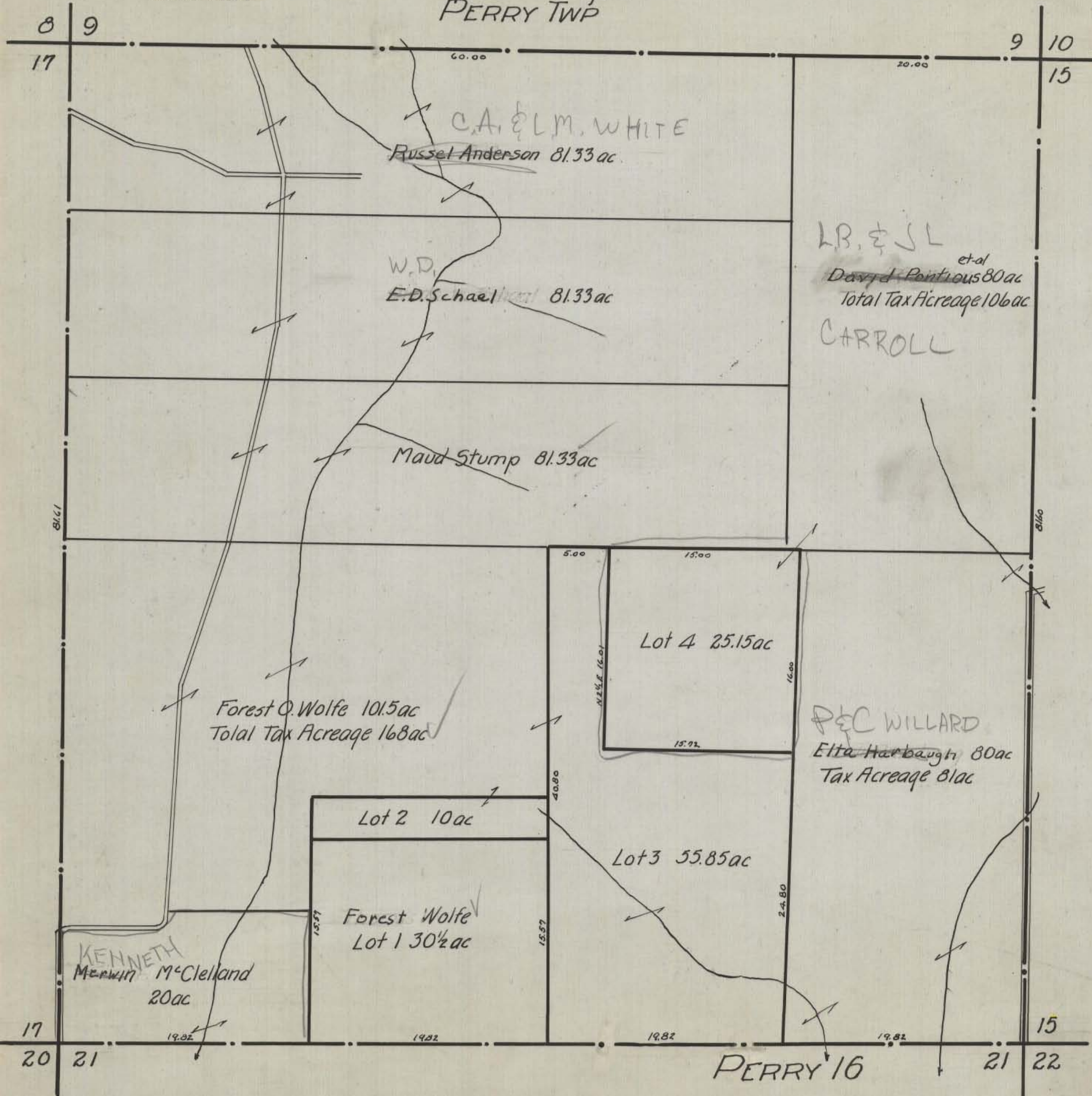
22

23

HOCKING COUNTY OHIO

Sec 16 Twp 12 Range 19
PERRY TWP

A.W.S. 1945

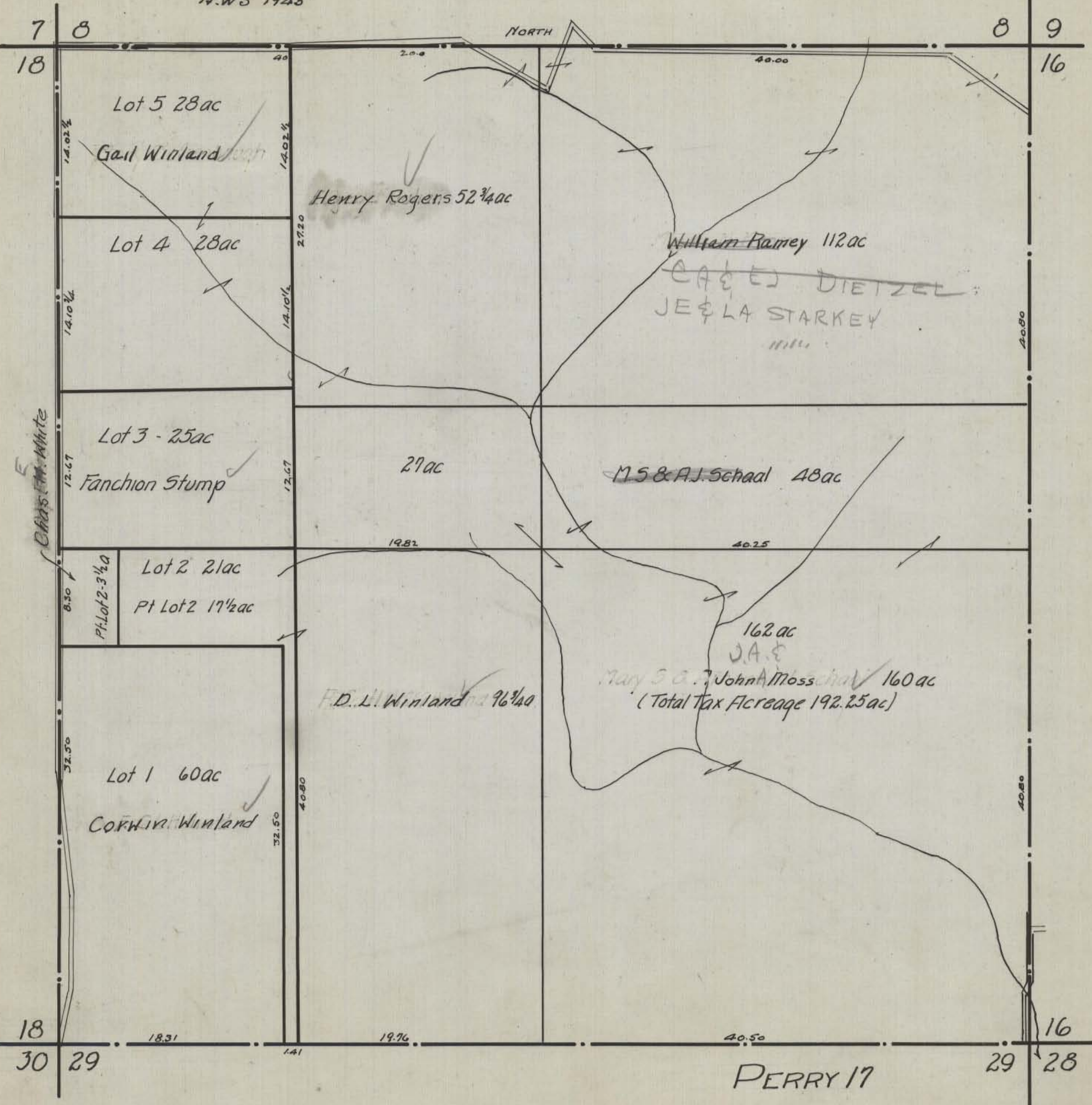


HOCKING COUNTY STATE OHIO

Sec. 17 Twp. 12 Range 19

PERRY TWP

A.W.S 1945



HOCKING COUNTY STATE OHIO

Sec 19 TWP 12 Range 19

PERRY TWP

A.W.S. 1945



Lot 5 57ac
James Speakman
(Total Tax Acreage 63a 134p)

N 78 1/2 E 8.10
Pt Lot 4
6a 106p

Lot 7 30ac
GEO.
Geo & Gail Winland

Lot 4 97ac.
Lloyd Whisler et al
Pt Lot 4 91 1/4 ac.

Lot 6 138.92
GEO.
Geo & Gail Winland 136.37 ac
(Tax Acreage 139 ac)

Lot 3 78 1/2 ac

Fred Karshner 79 3/4 ac

Lot 2 57 1/2 ac
R.F. & CT.
F.C. Hilliards
Pt Lot 2 51.74 ac

Pearl & Durbin Armstrong et al
157 ac.

DEFFENBAUGH

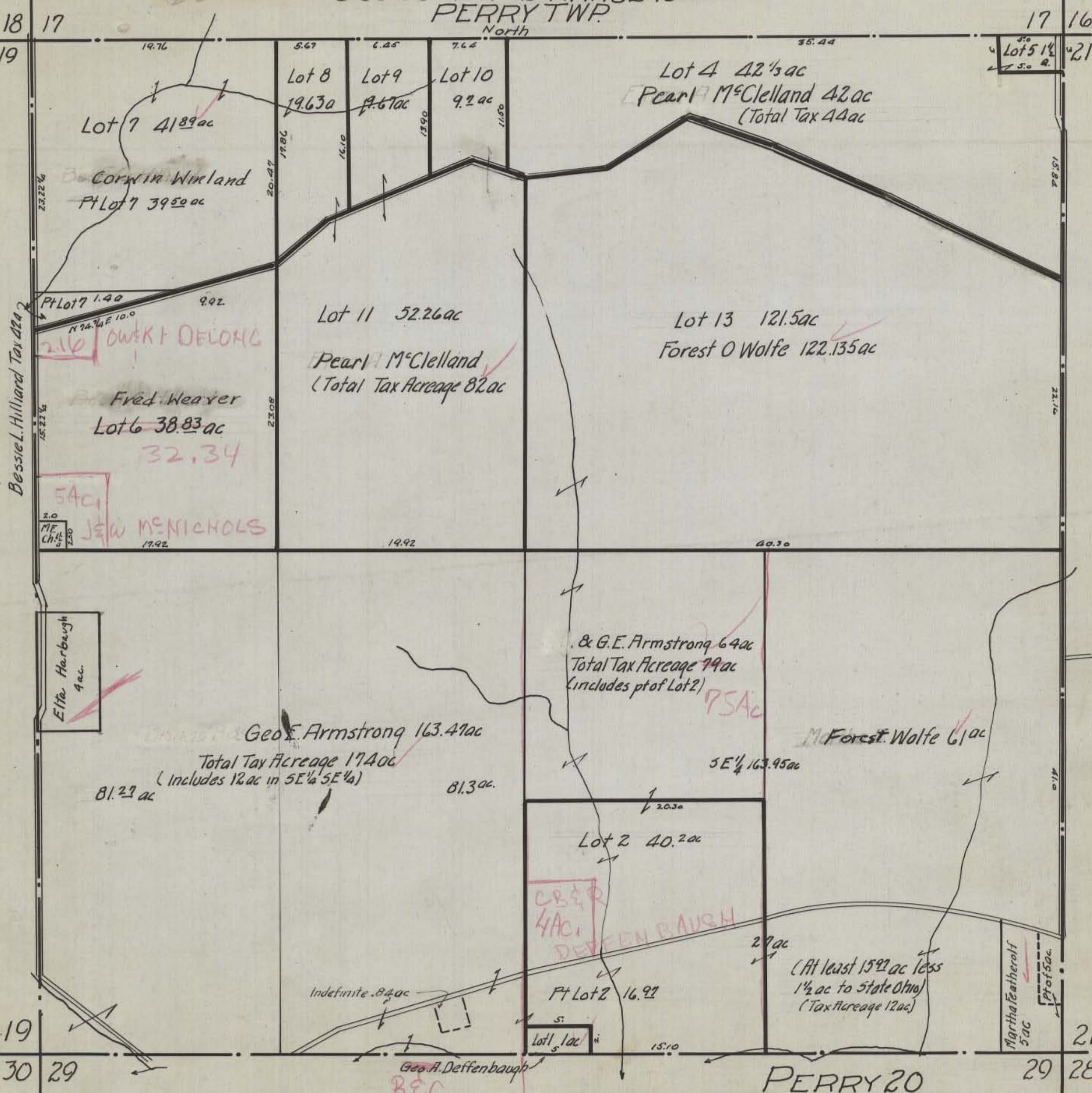
Lot 1 30 ac
Wayne Armstrong
W.A. WAGNER

PERRY 19

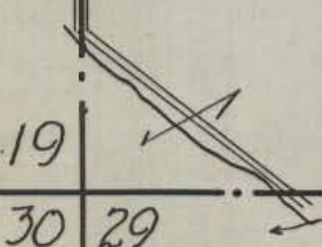
HOCKING COUNTY STATE OHIO

Sec 20 TWP 12 RANGE 19
PERRY TWP
North

A.W.S. Dec 1944



Bessie L. Hilliard Tax 22a



19 30 29

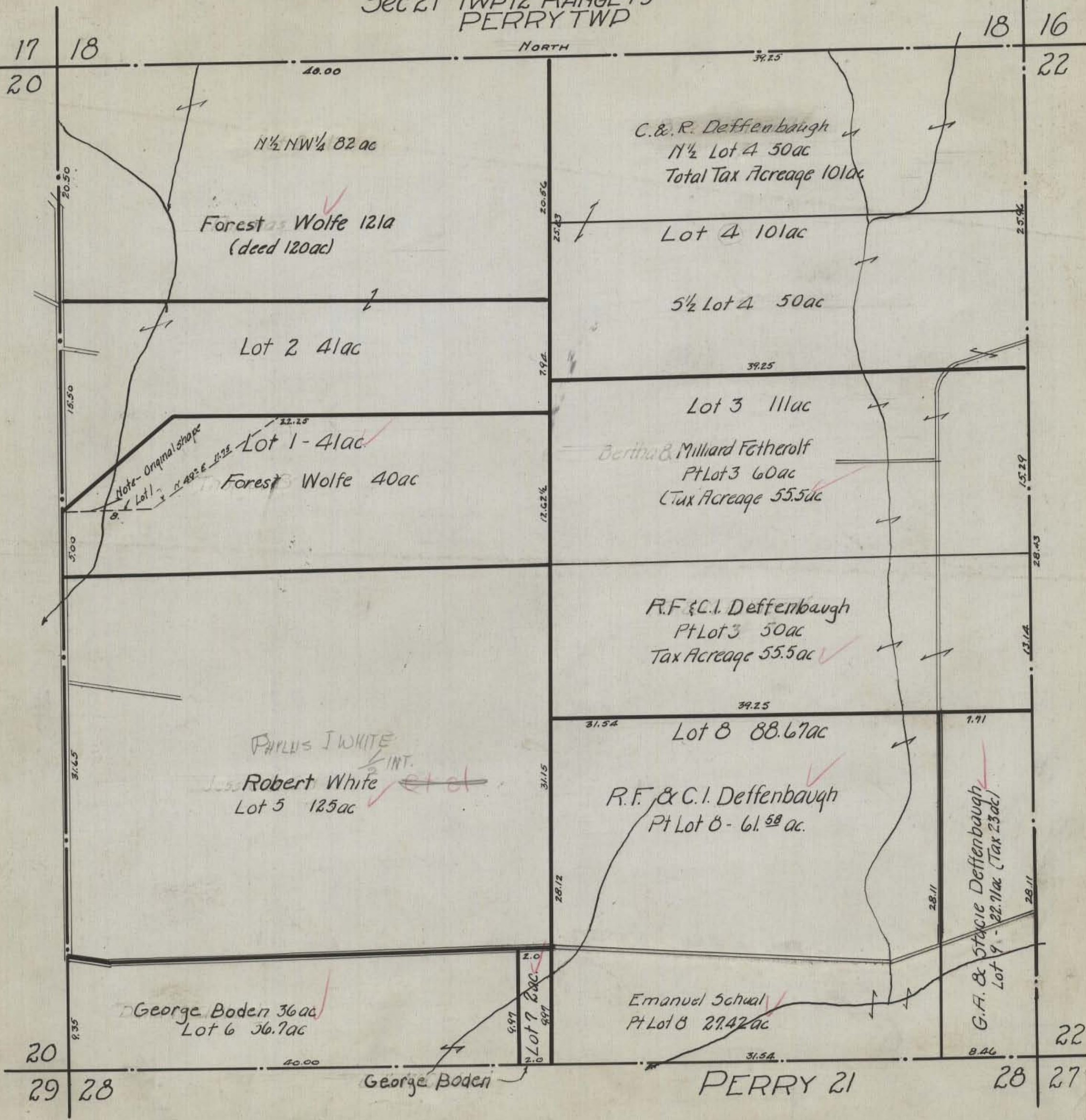
PERRY 20

21 28 29

REC

HOCKING COUNTY STATE OHIO

Sec 21 TWP 12 RANGE 19
PERRY TWP



N 1/2 NW 1/4 82 ac

Forest Wolfe 121a
(deed 120 ac)

Lot 2 41 ac

Lot 1 - 41 ac ✓
Forest Wolfe 40 ac

PHILIP J WHITE
1/2 INT.
Robert White ✓
Lot 5 125 ac

George Boden 36 ac ✓
Lot 6 36.7 ac

George Boden

C. & R. Deffenbaugh ✓
N 1/2 Lot 4 50 ac
Total Tax Acreage 101 ac

Lot 4 101 ac

5 1/2 Lot 4 50 ac

Lot 3 111 ac

Bertha & Millard Fetherolf
Pt Lot 3 60 ac
(Tax Acreage 55.5 ac)

R.F. & C.I. Deffenbaugh
Pt Lot 3 50 ac
Tax Acreage 55.5 ac ✓

Lot 8 88.67 ac

R.F. & C.I. Deffenbaugh ✓
Pt Lot 8 - 61.58 ac

Emanuel Schaal ✓
Pt Lot 8 27.42 ac

PERRY 21

G.A. & Stacie Deffenbaugh ✓
Lot 9 - 22.71 ac (Tax 23 ac)

28 27

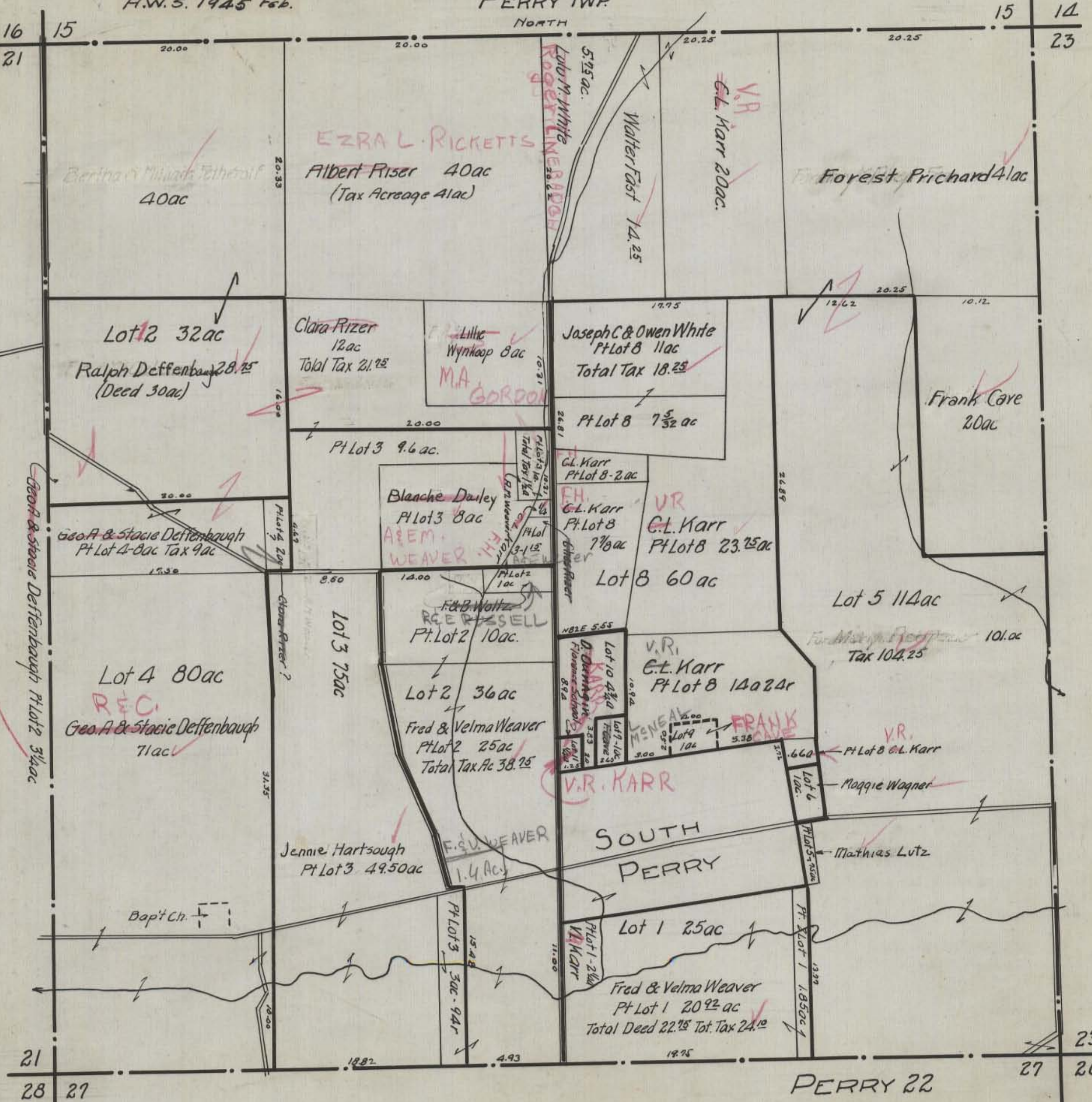
HOCKING COUNTY STATE OHIO

Sec 22 Twp 12 N; Range 19 W.

PERRY TWP

A.W.S. 1945 Feb.

NORTH



EZRA L. RICKETTS
Albert Riser 40ac
(Tax Acreage 41ac)

Bertha & Minnie Tolbert
40ac

Forest Prichard 41ac

Lot 12 32ac
Ralph Deffenbaugh 28.75
(Deed 30ac)

Clara Riser
12ac
Total Tax 21.25

Lillie Wynkoop 8ac
M.A. GORDON

Joseph C. & Owen White
Pt Lot 8 11ac
Total Tax 18.25

Frank Cave
20ac

Geo. A. & Stacie Deffenbaugh
Pt Lot 4-8ac Tax 9ac

Blanche Dailey
Pt Lot 3 8ac
A.E.M. WEAVER

C.L. Karr
Pt Lot 8-2ac

F.H. C.L. Karr
Pt Lot 8
7 1/8 ac

VR
C.L. Karr
Pt Lot 8 23.75ac

Lot 5 114ac

Lot 4 80ac
REC.
Geo. A. & Stacie Deffenbaugh
71ac

F.B. Woltz
R.E. RUSSELL
Pt Lot 2 10ac

Lot 8 60ac

VR
C.L. Karr
Pt Lot 8 140.24

Frank Cave
101.00
Tax 104.25

Lot 2 36ac
Fred & Velma Weaver
Pt Lot 2 25ac
Total Tax Ac 38.75

VR
KARR
D. Dunning
Flowers School
89.2

VR
KARR

VR
Pt Lot 8 C.L. Karr

Jennie Hartsough
Pt Lot 3 49.50ac

SOUTH
PERRY

Maggie Wagner

Mathias Lutz

Bapt Ch.

Lot 1 25ac

Fred & Velma Weaver
Pt Lot 1 20.92 ac
Total Deed 22.75 Tot. Tax 24.10

PERRY 22

21 28 27

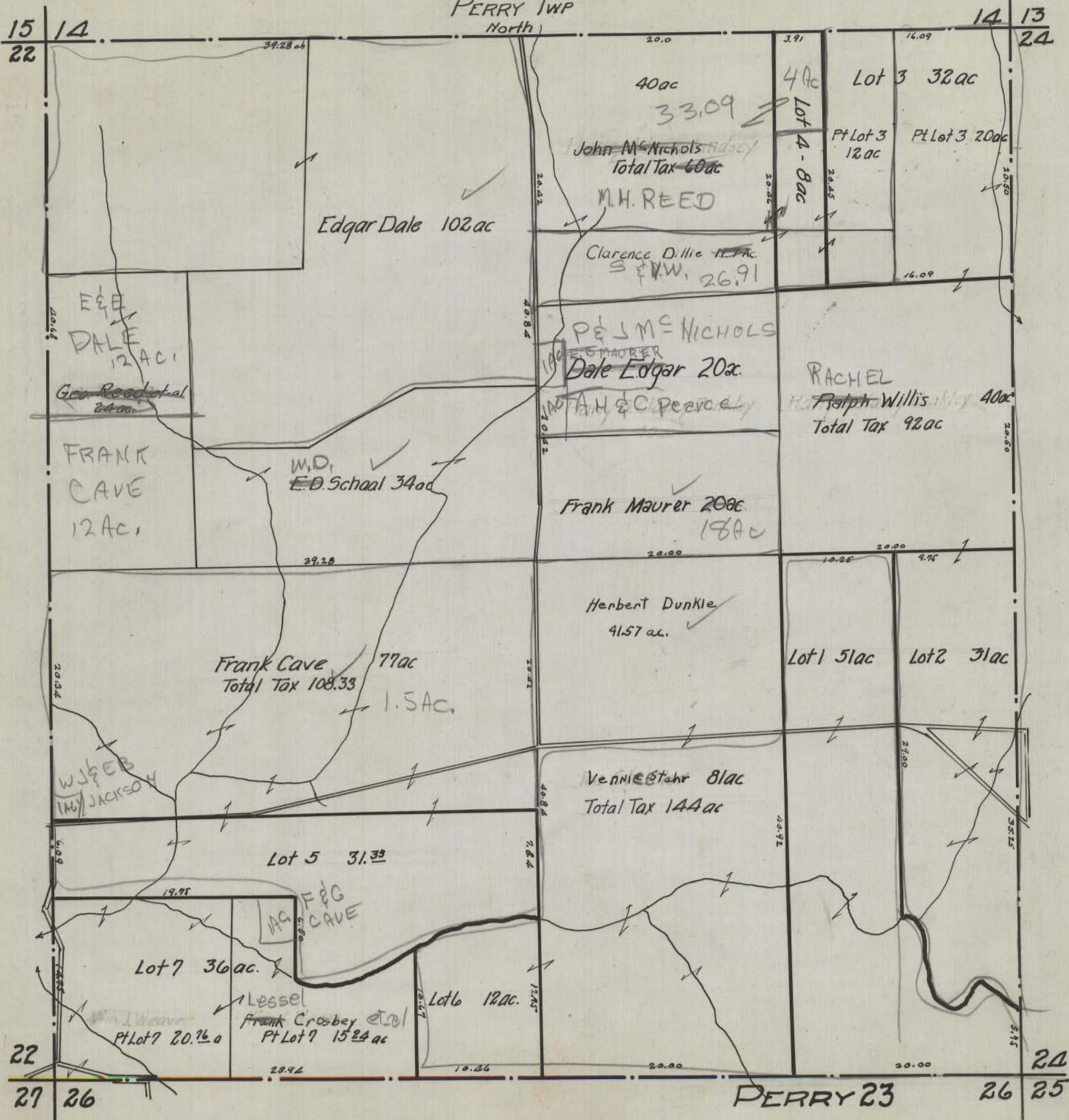
23 27 26

HOCKING COUNTY STATE OHIO

SEC. 23 Twp 12 Range 19

PERRY TWP

North



HOCKING COUNTY OHIO

PERRY TWP

Sec 24 Twp 12. Range 19

14
23

13

13 18
19

Merle A.
Ella Johnson et al
40 ac
Tax 41 ac

David Colliton
1 ac
Total Tax 107 ac

Lot 6 52 ac

96,70

Elizabeth Lantz
1/2 HICK HUNTER

D. Colliton

Glen Wilson
44 ac

S.M.B. HARTSHORN, D.
R.H. STEVENS 1 ac.
M. KRISHER 27.94 ac.

Pt Lot 4
M. Tucker
7 ac

Pt Lot 1
E. Fox
3 ac

Lot 3 34 ac
Pt Lot 3 21 ac

Harold Edwards 40 ac
Tax 41 ac

W.E. Tucker
Lot 5 31 ac

Lot 4 10 ac

GL. & FM
WILSON
2.26

Lot 1 30 ac
Raymond Stevens

Pt Lot 2
2 ac

G.F. STEVENS .28 ac.
M. KRISHER .56 ac.
GR. Achley .35 ac.

Pt Lot 4
3 ac

L.K. Edwards
Pt Lot 2-3-13 ac

Lot 2 7 ac
Pt Lot 2 5 ac

Harold Edward
Tax 82 ac

11,980 ac
HT. ED. O.
EDWARDS

39 ac
G.F. & F.
STEVENS

Raymond Stevens 80 ac
Tax 82 ac

Raymond Stevens 80 ac
Tax 82 ac 179 ac.

Lillian K. Edwards 80 ac
Total Tax 89 ac

70.02 ac.

23
26

25

19
25 30

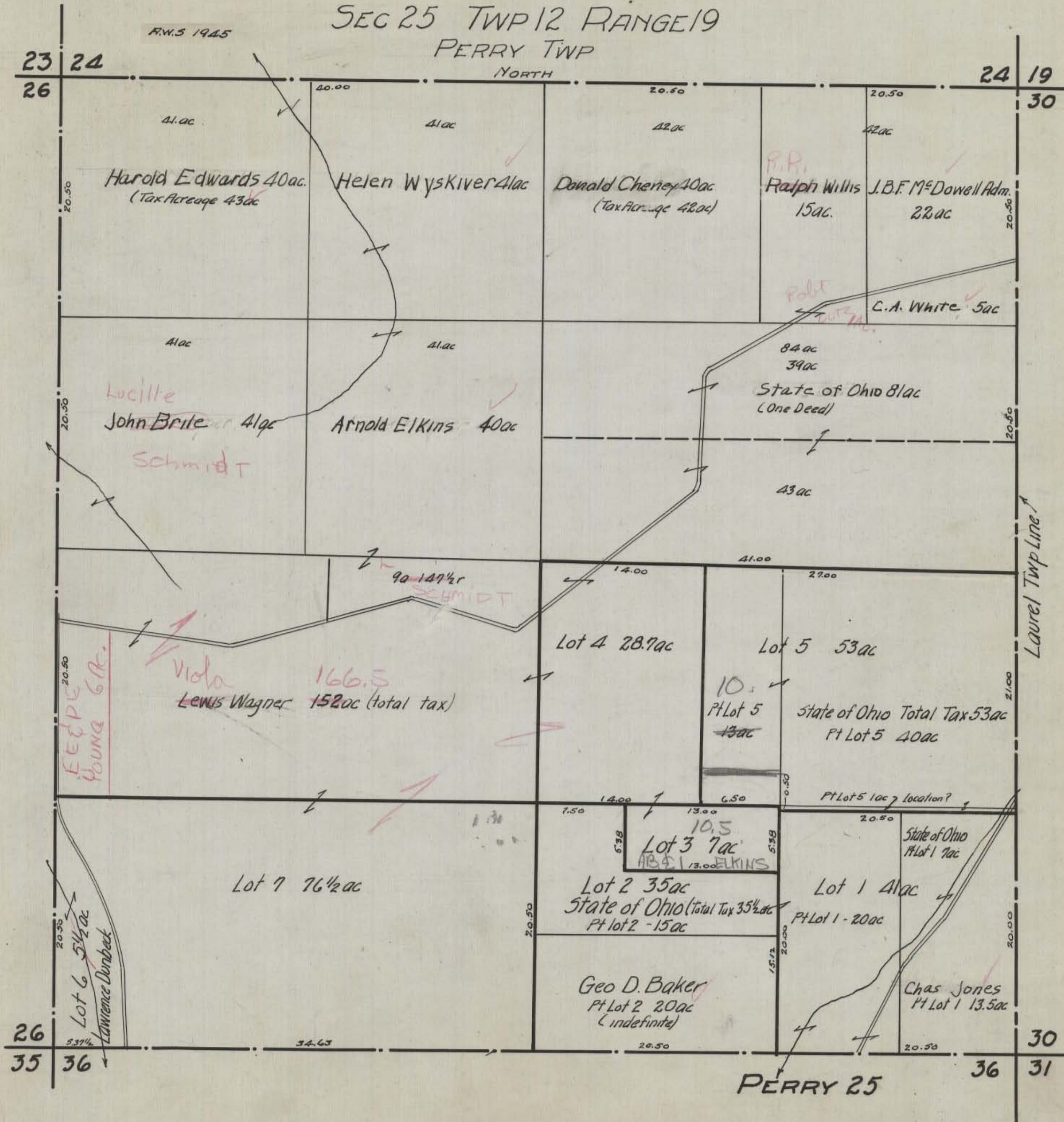
PERRY 24

HOCKING COUNTY STATE OHIO

SEC 25 TWP 12 RANGE 19

PERRY TWP

NORTH

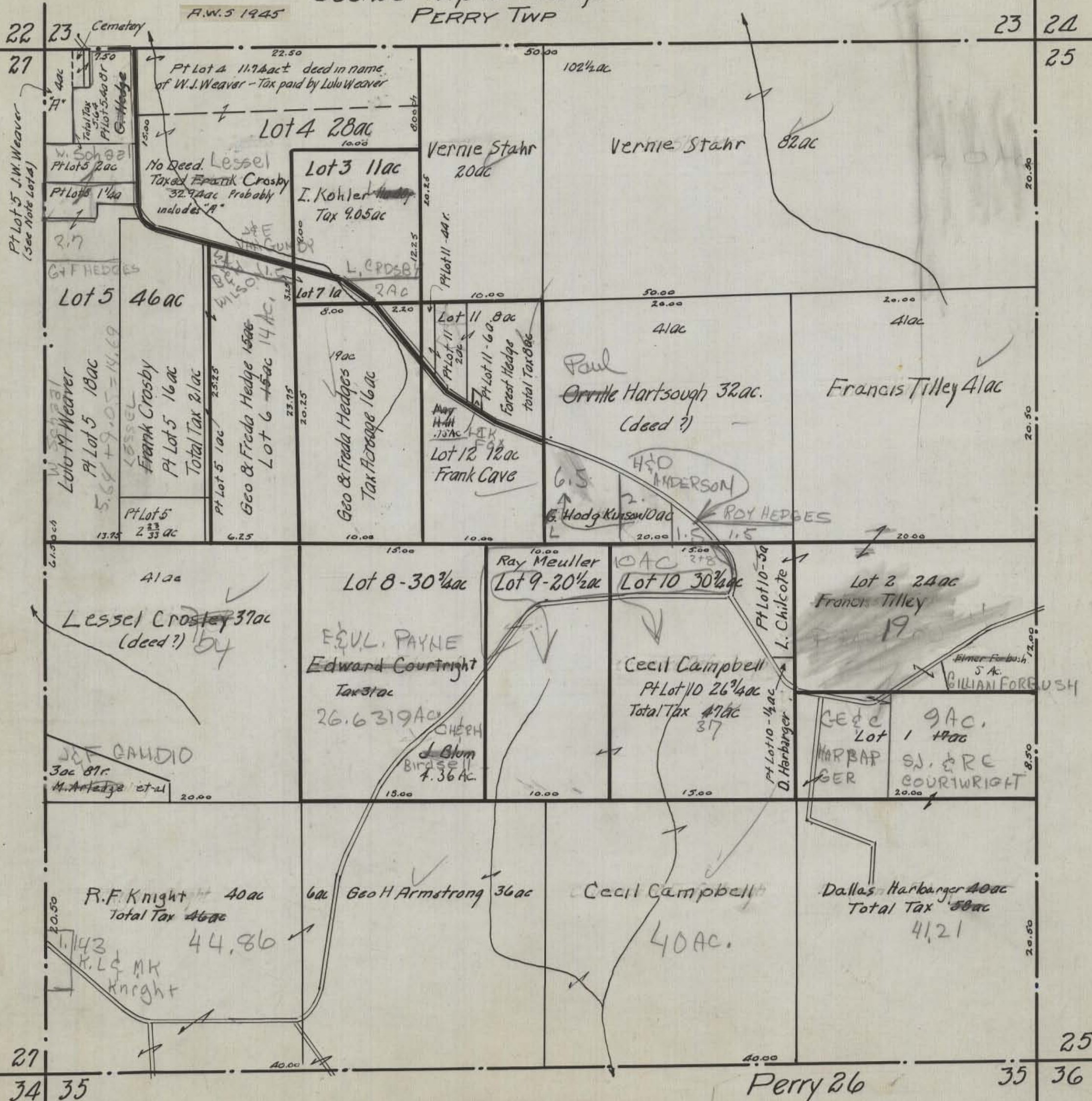


HOCKING COUNTY STATE OHIO

Sec. 26 Twp 12 Range 19

PERRY TWP

A.W.S 1945



Pt Lot 5 J.W. Weaver
(See Note Lot 4)

22

27

27

34

23

35

23

25

35

36

24

25

25

36

Perry 26

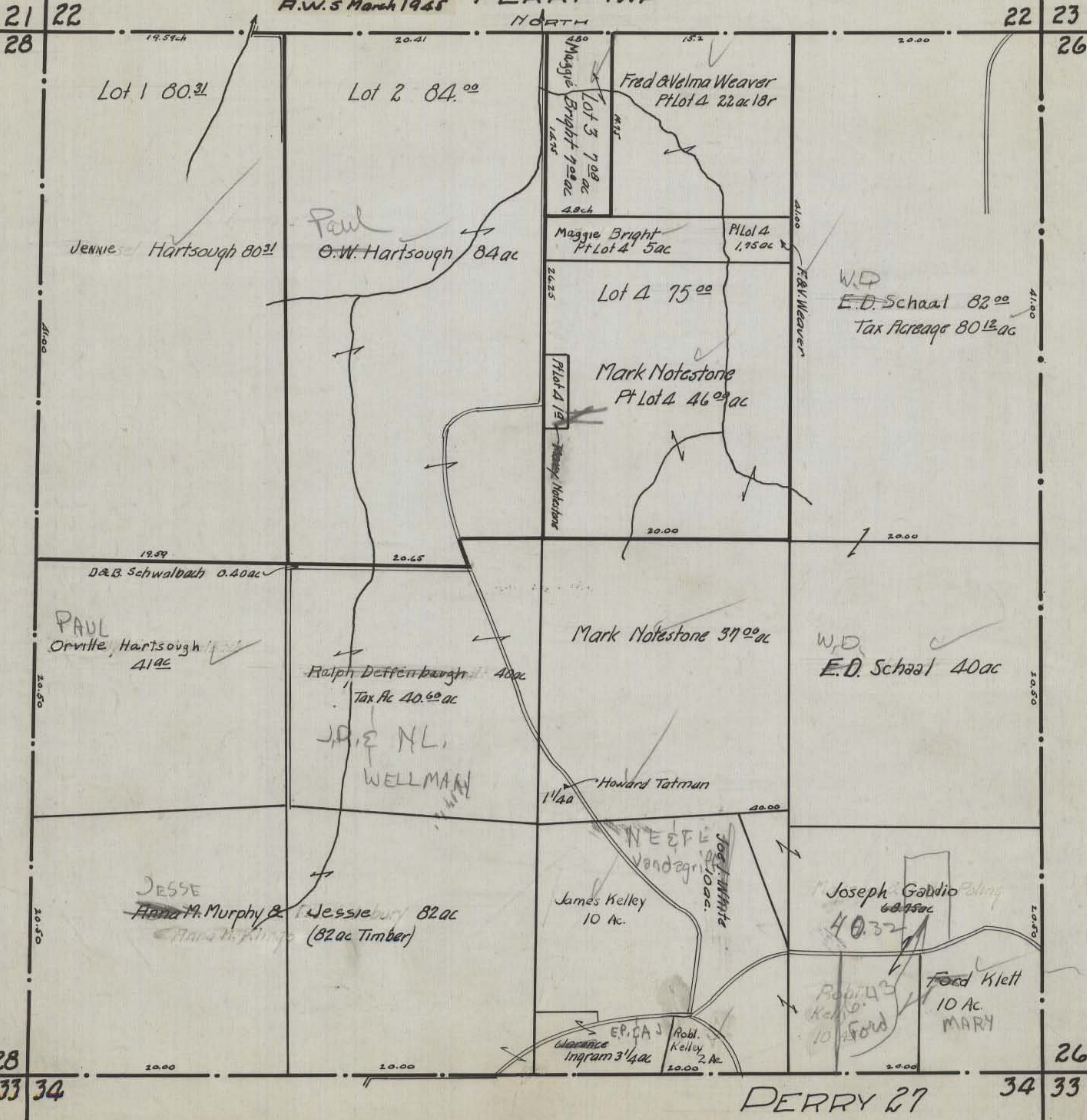
HOCKING COUNTY STATE OHIO

SEC 27 TWP 12 RANGE 19

PERRY TWP

A.W.S. March 1945

NORTH



Lot 1 80.31

Lot 2 84.00

Maggie Bright 7.00 ac
4.80 ch

Fred & Velma Weaver
Pt Lot 4 22 ac 18 r

Maggie Bright
Pt Lot 4 5 ac

Pt Lot 4
1.75 ac

Jennie Hartsough 80.31

Paul
O.W. Hartsough 84 ac

Lot 4 75.00

Mark Notestone
Pt Lot 4 46.00 ac

W.D.
E.D. Schaal 82.00
Tax Acreage 80.12 ac

D&B. Schwalbach 0.40 ac

PAUL
Orville Hartsough
41 ac

Ralph Deffenbaugh 40 ac
Tax Ac 40.60 ac

Mark Notestone 37.00 ac

W.D.
E.D. Schaal 40 ac

J.P. & N.L.
WELLMAN

Howard Tatman

JESSE
Anna M. Murphy & Jessieburg 82 ac
(82 ac Timber)

James Kelley
10 ac.

Joseph Gaudio
60.75 ac
40.32

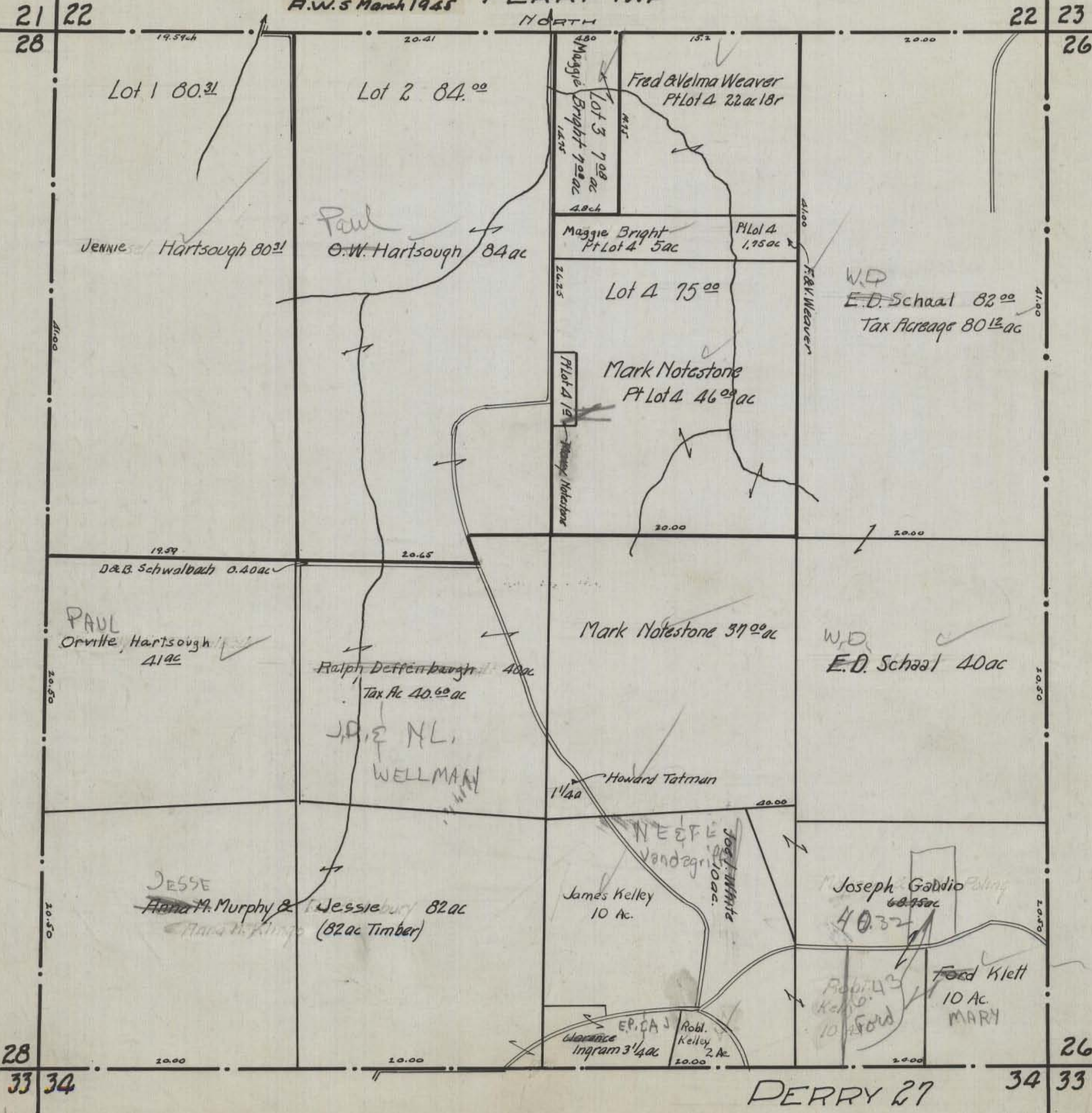
NEEFLE
Vandegriff
10 ac.

Robt. Kelley
10 ac
Ford

Ford Klett
10 ac
MARY

ER. CA J
Robt. Kelley 2 ac
10.00

DERRY 27



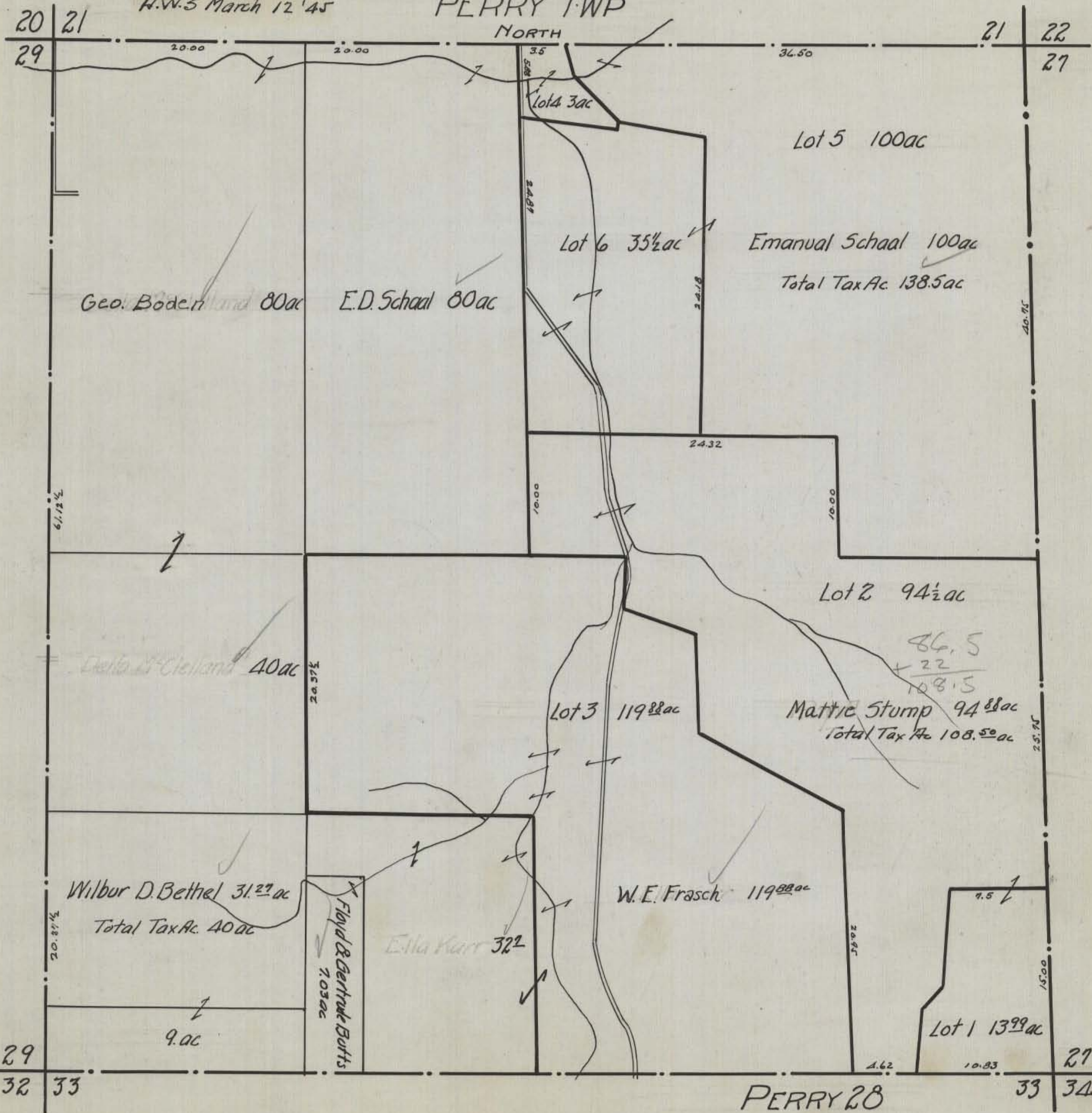
HOCKING COUNTY STATE OHIO

SEC 28 TWP 12 RANGE 19

PERRY TWP

A.W.S March 12 '45

NORTH

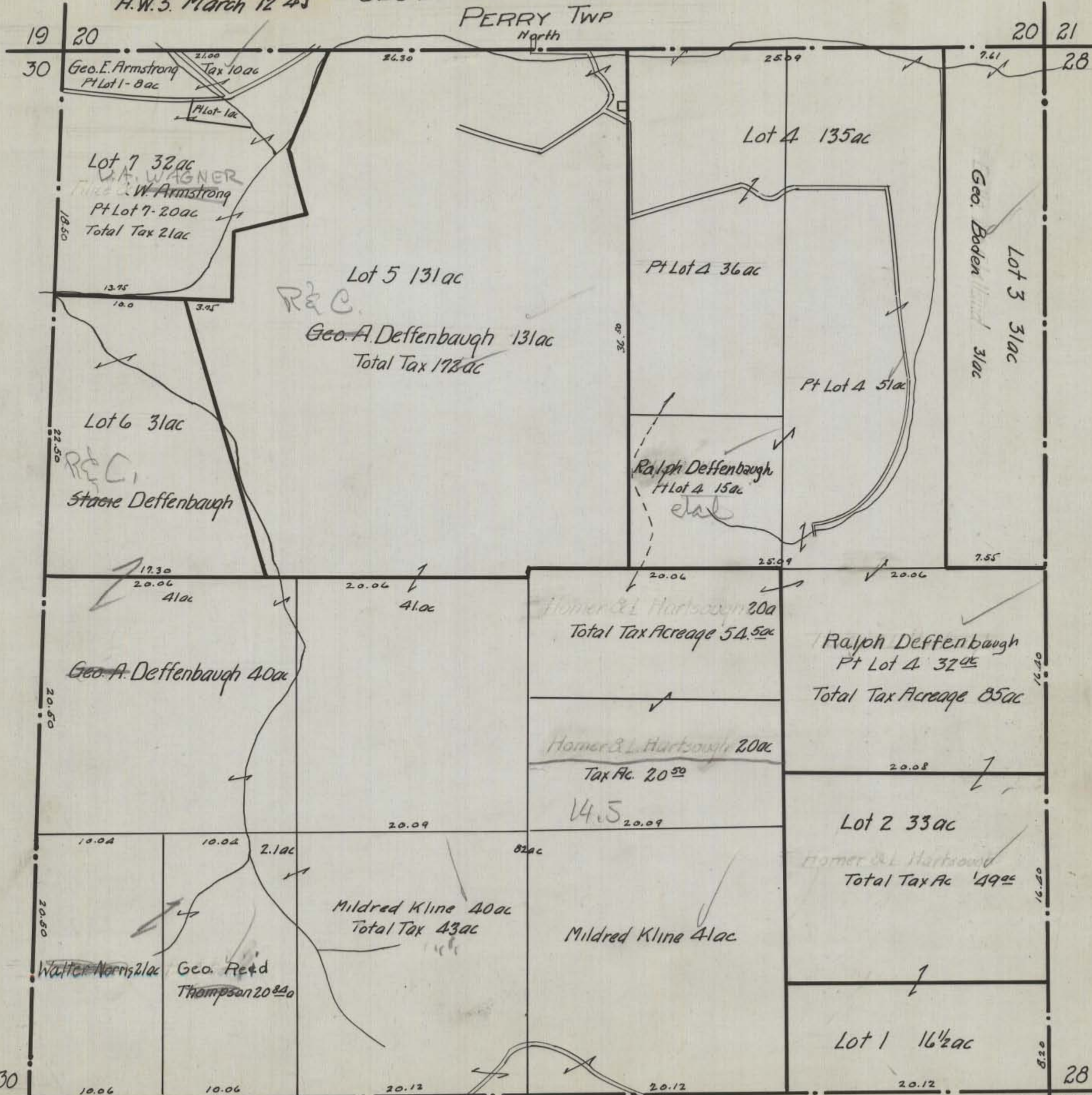


HOCKING COUNTY STATE OHIO

SEC 29 TWP 12 RANGE 19

PERRY TWP
North

A.W.S. March 12 45



Geo. E. Armstrong
PT Lot 1-8 ac
Tax 10 ac

Lot 7 32 ac
W.A. WAGNER
Geo. E. Armstrong
PT Lot 7-20 ac
Total Tax 21 ac

Lot 5 131 ac
R&C
Geo. A. Deffenbaugh 131 ac
Total Tax 178 ac

Lot 4 135 ac

Geo. Boden
Lot 3 31 ac

Lot 6 31 ac
R&C
Staene Deffenbaugh

PT Lot 4 36 ac

PT Lot 4 51 ac

Ralph Deffenbaugh
PT Lot 4 15 ac
etal

Geo. A. Deffenbaugh 41 ac
Total Tax 41 ac

41 ac
Total Tax 41 ac

Homer & L. Hartsough 20 ac
Total Tax Acreage 54.5 ac

Ralph Deffenbaugh
PT Lot 4 32 ac
Total Tax Acreage 85 ac

Homer & L. Hartsough 20 ac
Tax Ac. 20.50

Lot 2 33 ac

Homer & L. Hartsough
Total Tax Ac 149 ac

Mildred Kline 40 ac
Total Tax 43 ac

Mildred Kline 41 ac

Walter Norris 21 ac
Geo. Reed
Thompson 20 ac

Lot 1 16 1/2 ac

10.06

10.06

20.12

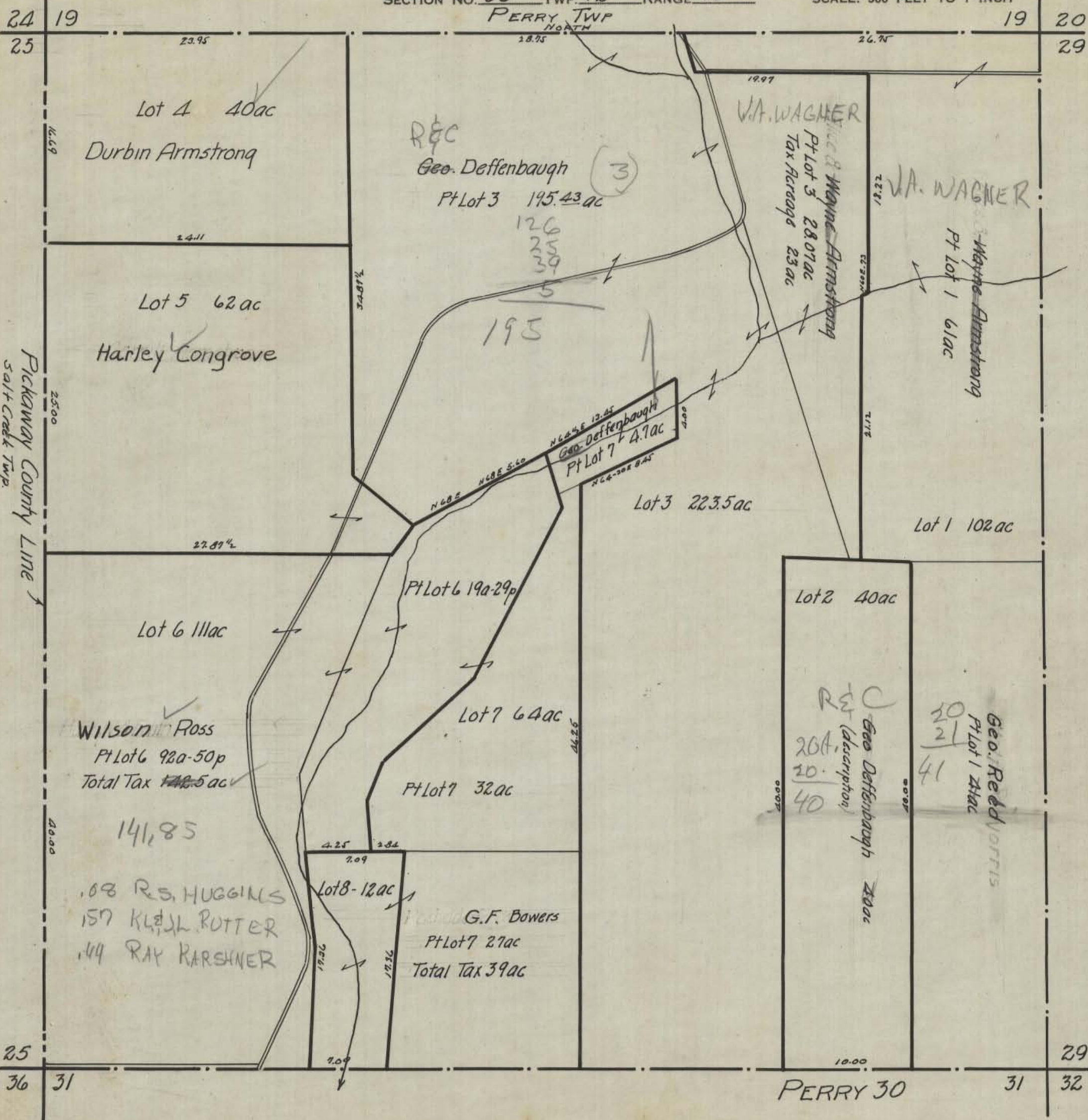
20.12

20.12

PERRY 29

32

33



Lot 4 40ac

Durbin Armstrong

R&C
Geo. Deffenbaugh (3)
Pt Lot 3 195.43 ac

W.A. WAGNER

Wayne Armstrong
Pt Lot 3 28.07 ac
Tax Average 23 ac

W.A. WAGNER

Wayne Armstrong
Pt Lot 1 61 ac

Lot 5 62 ac

Harley Congrove

195

Geo. Deffenbaugh
Pt Lot 7 4.7 ac

Lot 3 223.5 ac

Lot 1 102 ac

Lot 6 111 ac

Wilson Ross

Pt Lot 6 92a-50p
Total Tax 148.5 ac

141.85

Lot 7 64 ac

Pt Lot 7 32 ac

Lot 2 40 ac

R&C

Geo. Deffenbaugh 20 ac
20A (description)
20
40

Geo. Redd
Pt Lot 1 21 ac
20
21
41

.08 R.S. HUGGINS
.157 K.L. RUTTER
.44 RAY KARSHNER

Lot 8 - 12 ac

G.F. Bowers

Pt Lot 7 27 ac
Total Tax 39 ac

Fairfield County A.W. Seabright Apr 17 1939
Clear Creek Twp Madison Twp
Sec 25 Sec 30

PERRY TWP

Madison Twp
Fairfield Co
Sec. 29

NORTH

SCALE: 500 FEET TO 1 INCH



32

EAST

WEST

32

SOUTH

PERRY 31 T13 R19.

6 5

Sec 1
Salt Creek T.
Prakaway
Co.

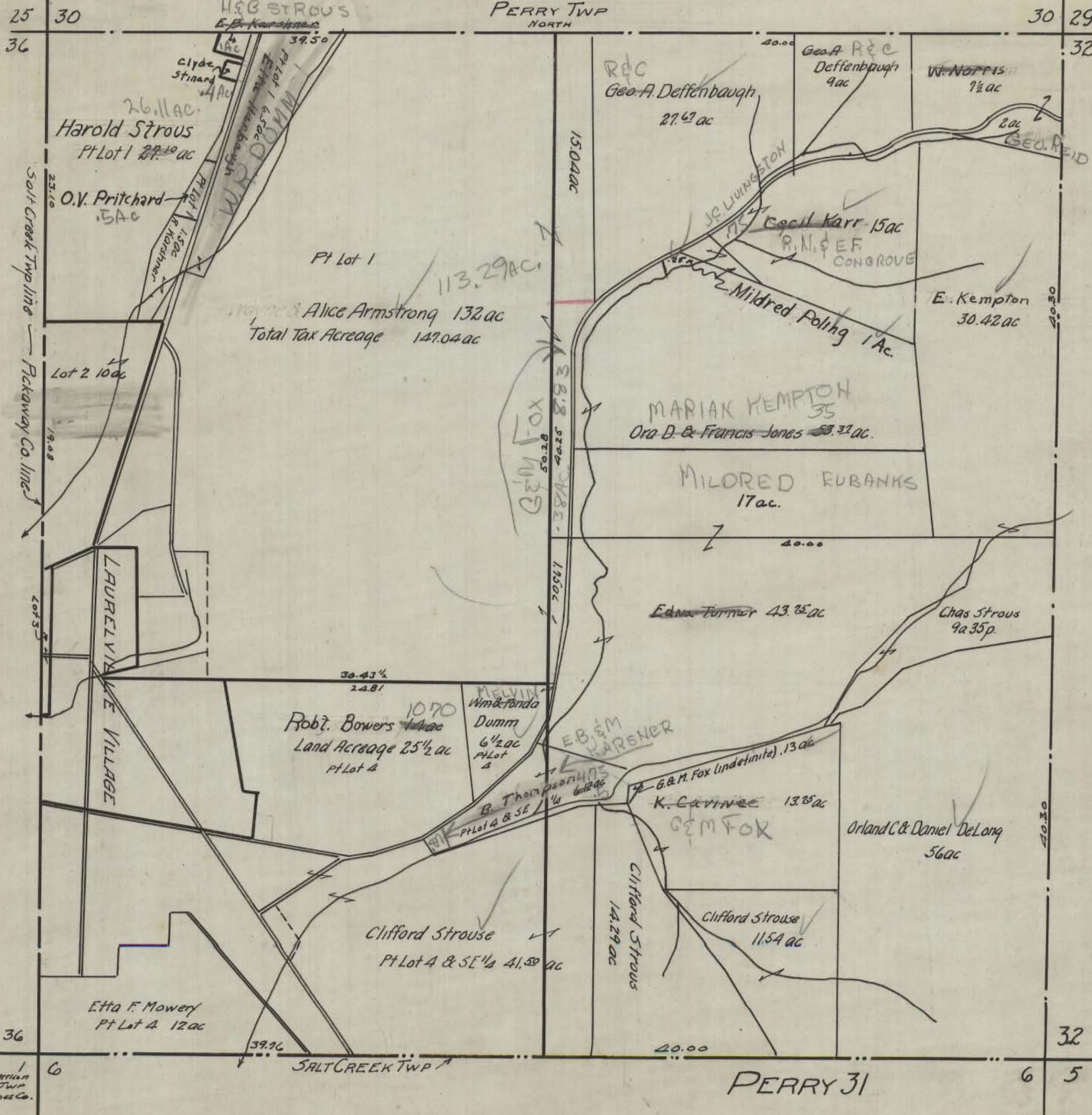
6

HOCKING COUNTY STATE OHIO

SECTION No. 31 TWP. 12 RANGE 19

SCALE: 500 FEET TO 1 INCH

PERRY TWP NORTH



PERRY 31

Harrison Twp Ross Co.

PERRY (Twp 13)

NORTH

SCALE: 500 FEET TO 1 INCH

Madison Twp
Fairfield Co
30 29

A.W.S Apr. 18 1939

Madison Twp
Fairfield
28

31

38.78

19.39

19.39

33

Olive & Melva Spybey
Lot 1. 100ac (deed 101.50ac)

Clarence Dumm
W 1/2 NE 1/4 & Pt Lot 2
102.50ac

E.K. Young
E 1/2 NE 1/4 78ac

L.F. MEUSER

J.W. & D.M.
MILLER

Pt Lot 2
Indefinite
1 ac

Ray Ellis

Pt Lot 2 25.5ac

Mollie Ellis
Pt Lot 2 25.5ac

19.39

19.39

NE 1/4 of SE 1/4 38ac

R.B. & M.L.
James Gornall
Pt SW 1/4 88ac (deed 81.0894)

C. Dumm
Pt SW 1/4 96ac

Walter C. Dumm
W 1/2 of SE 1/4 78ac
Tax Acreage 77ac

E.K. Young (Bros) 58ac
Total Tax Acreage 59.66ac

MCNABB

N 1/2 of SE 1/4 of SE 1/4 20ac

Wm. Cox 10ac

J.W. & D.M. MILLER
Edward Young
Pt SW 1/2 of SE 1/4 of SE 1/4 17.34ac

31 C.L. & L.J. Goldsmith

38.78

19.39

19.39

33

6 5

SOUTH

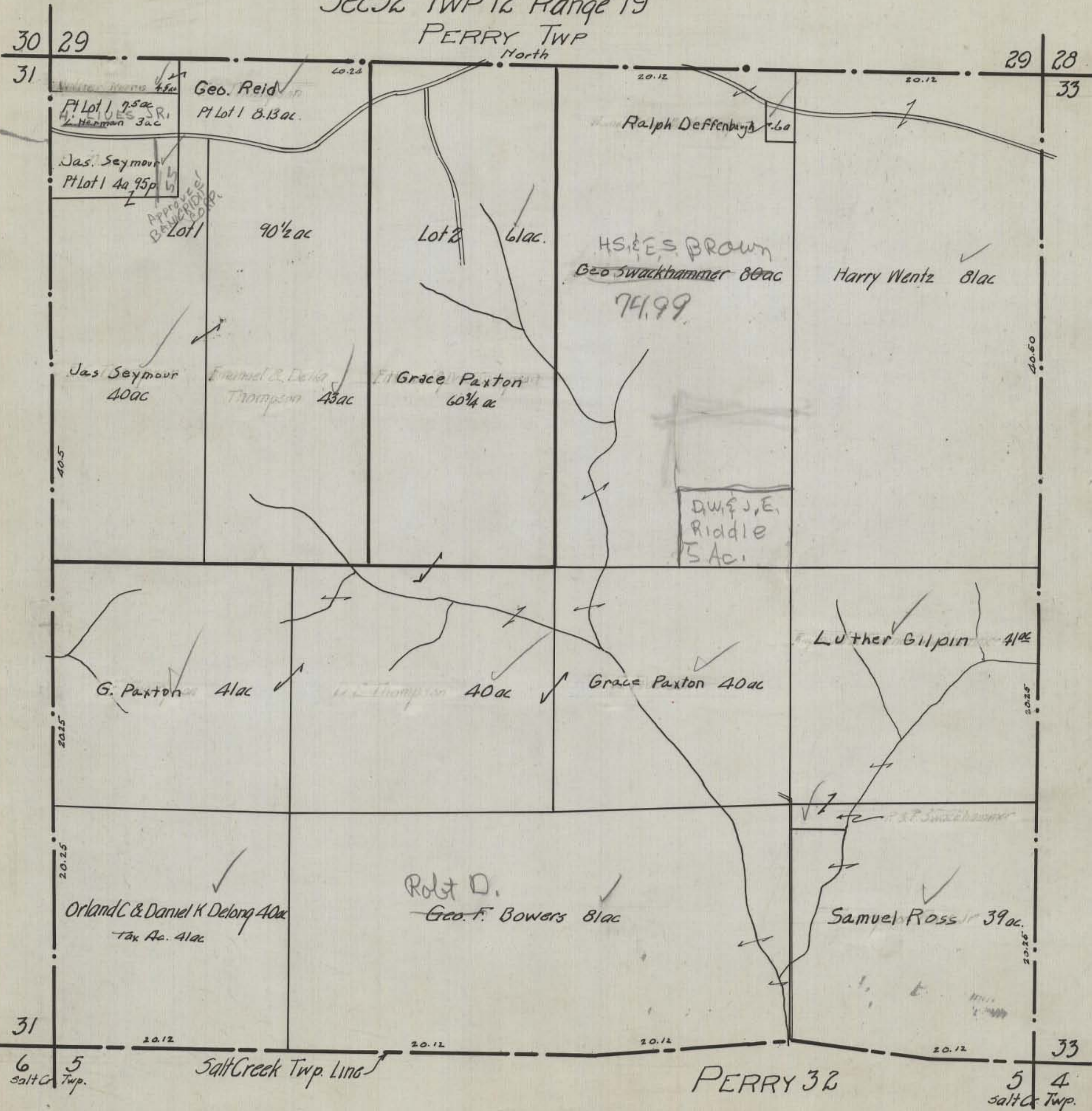
PERRY 32 T13.

5 4

HOCKING COUNTY STATE OHIO

Sec 32 TWP 12 Range 19

PERRY TWP
North



HOCKING COUNTY STATE OHIO
 SECTION No. 33 TWP. 13 RANGE 19
 PERRY Twp 13

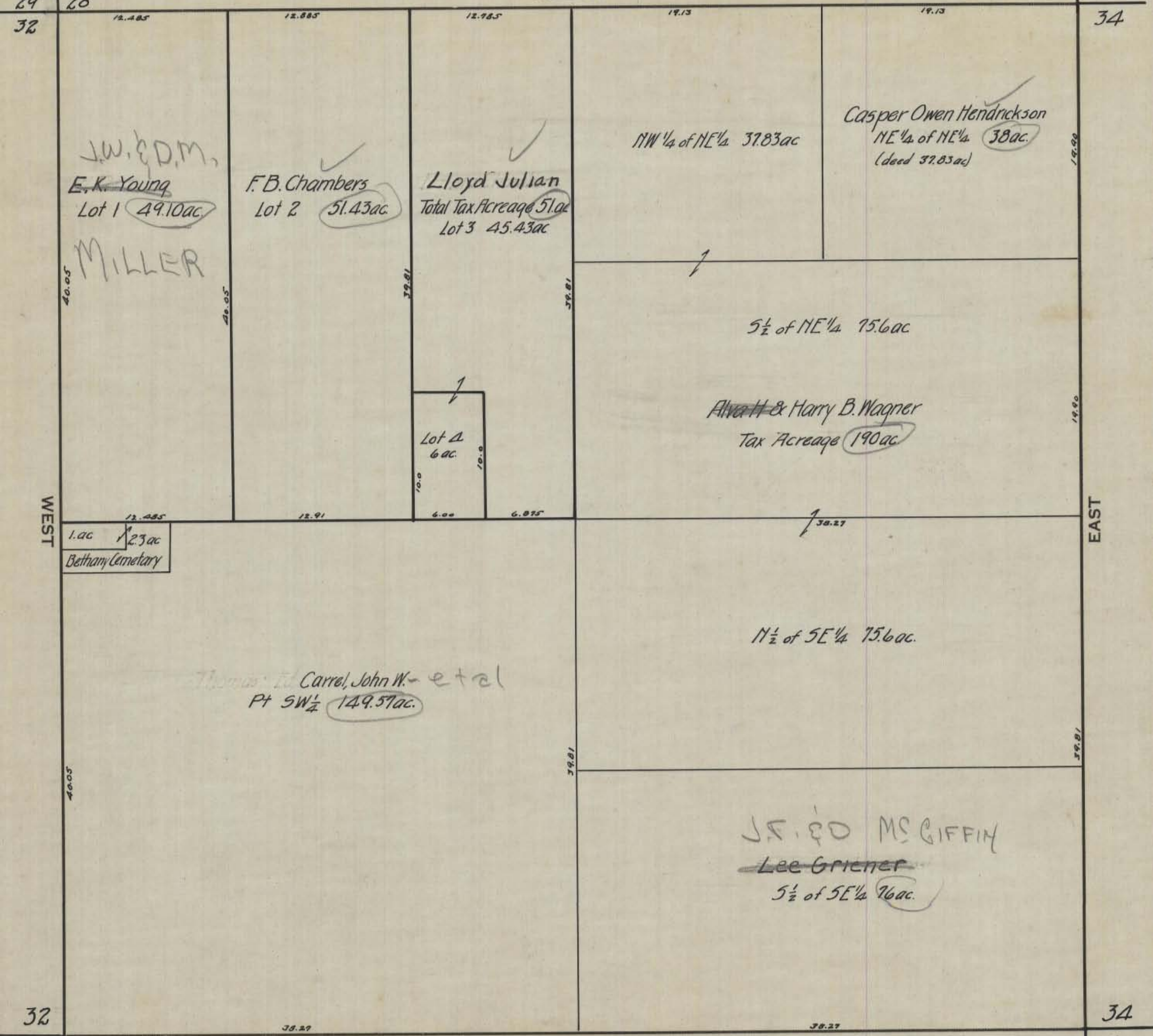
AW 5 Apr 19 1939

Madison Twp
 Fairfield Co
 29 28

Madison Twp
 Fairfield Co
 27

NORTH

SCALE: 500 FEET TO 1 INCH



32

34

WEST

EAST

32

34

SOUTH

PERRY 33 T13

5 4

4 3

HOCKING COUNTY STATE OHIO

SEC 33 TWP 12 RANGE 19

PERRY TWP

29 28

28 27

32

34

NORTH

40 1/2
Wilbur D. Bethel 39 ac.
Total Tax 40 ac

Lot 8 10 ac
Mildred Desbonnett

Lot 7 71 ac
Mildred Desbonnett 71 ac

40.50
Floyd & Gertrude Butts 36 ac

Wm Williams
14 ac.

Pt Lot 6 1.5 ac
M. Desbonnett

Lot 5 70 ac

EB KARSNER

Lot 6 33 1/2 ac

4 Lot 80 ac

D.C. Thompson 40 ac

Gvs Chapman 29 1/2 ac
Total Tax 36.5 ac

J.N. Thompson
Pt Lot 4 55 ac. 50

5 Ac.
R.I.E.M. THOMPSON

Pt Lot 4 6 ac
Fred Fetheroff

Clarence Trusedell
Pt Lot 4 15.25 ac

Ohio Masonic Home Not an Tax Dupl.
L.F. BYERS

Carl Hart 40 ac
Total Tax 2.75 ac

H.W. Glenn et al 39 ac

William H & Helen Lore 40 ac
Total Tax 42 ac

Carl Hart 40 ac

Clarence Trusedell 40 ac

T.E. & A.M. NUTTER

Thaddeus & Eliza Hall 40 ac

Jacob Rodgers 39.25 ac

P.D. & N.R.
CULBERTSON

Lot 1 37 ac

Margaret Isaac 37 ac

W & B JORDAN

CE & B HART
Clyde Benjamin 40 ac
Total Tax 44 ac

40.05 ac

32

34

Salt Creek Twp Line

PERRY 33

5 4
Salt Cr. Twp

4 3
Salt Cr. Twp

HOCKING COUNTY STATE OHIO
SECTION No. 34 TWP. 13 RANGE 19
PERRY Twp 13

A.W. 5 Apr 19 1939

Madison Twp
Fairfield Co
28 27

Madison Twp
Fairfield Co.
26

NORTH

SCALE: 500 FEET TO 1 INCH

33

35

Lot 2 86ac

Lot 1 14ac

~~Benton Prichard~~
Lots 1 & 2 100ac

RALPH H. BOND

W 1/2 of NE 1/4 80ac

CALIFORNIA
Western Freight
ASSO. INC.
Total Tax Acreage 80ac

NE 1/4 of NE 1/4 38.22ac

SE 1/4 of NE 1/4 38.22ac

Lot 3 60ac

Pt N 1/2 of SW 1/4 Lot 6 70ac

~~Alva H & Harry B. Wagner~~
Total Tax Acreage 130ac

LT. COL. DONALD E. GUY
~~Ira Bartley~~
N 1/2 of SE 1/4 80ac

~~LE & LC HINES~~
~~Ray W. Laughlin~~
Lot 7 88ac

80.44ac

WM LYNCH

NR. G.M.E.
CLARK

Lot 4
Ruth L. Carrol
Pt S 1/2 of SE 1/4 75ac

Lot 5

RA. WILLIAMS

33

35

4 3

SOUTH

PERRY T 13

3 2

PERRY T13.

NORTH

SCALE: 500 FEET TO 1 INCH

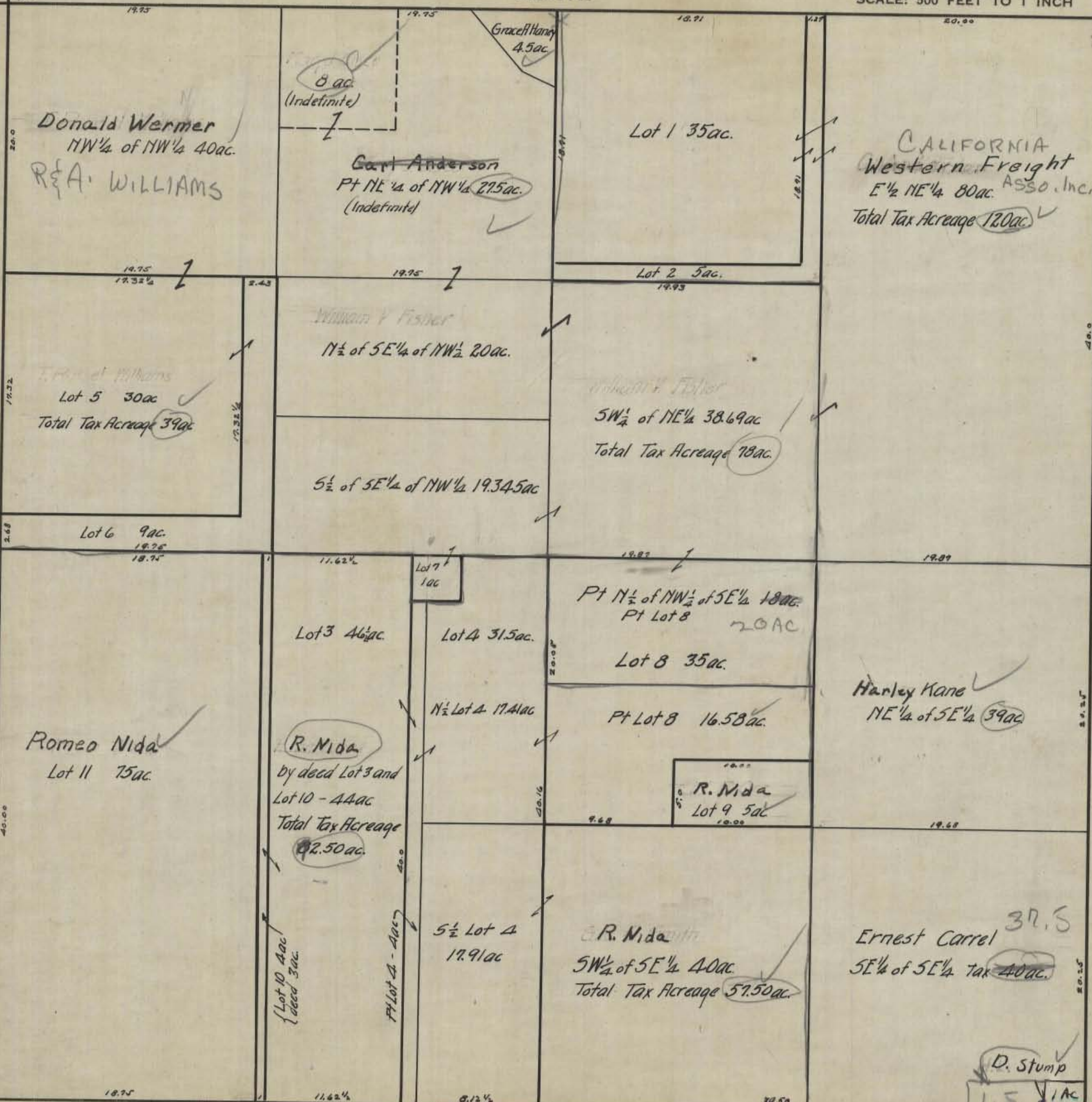
Madison Twp.
Fairfield Co.
27 26

A.W.S Apr 22 1939

Madison Twp.
Fairfield Co.
25

34

36



WEST

EAST

34

36

SOUTH

PERRY 35 T13

3 2

2 1

D. Stump
1.5 1 ac

HOCKING COUNTY STATE OHIO

SEC. 35 TWP. 12 RANGE 19

PERRY TWP.

27 26

26 25

34

36

NORTH

5280'

40.00

20.00

20.00

R.F. Knight

Geo. Armstrong

Lot 1-30 3/4 ac.

6 AC. A.M. E.L.S. THOMPSON

40 ac.

41 ac.

Cecil Campbell
Lot 1-31 ac.

40 ac.

20.50

20.50

41.00

Lot 2-31 ac.

Margaret Taffee
4 1/2 ac.

8 ac. 151 rods

40 ac.

J.N. Bowers
total Tax 49 ac.

40 ac.

27 ac.

Arthur Thompson
total Tax 82 ac.
72

J.N. Bowers
20 ac.
total Tax 54.5 ac.
43.5

41.00

10.25

5412'

Robt. Bowers
Total Tax 80.5 ac.
Land Acreage 75.5 ac.

G.A.C. D.M. ELL
Kenneth Boals
total Tax 92 ac.

J.N. Bowers
20 ac.
total Tax 22.5 ac.

Geo. Baker 20 ac.
total Tax 40 ac.

2.5 ac.

10.25

7 1/2 ac. (indefinite)

20 ac.

20.50

10.25

10.25

37 ac.

33 ac.

40 ac.

Hobart H. Hartley

Hobart H. Hartley

Clyde Wynkoop
total Tax 22.5 ac.
49

JOE H BERRY

7 1/2 ac.

20.50

34

36

SALT CREEK TWP.

PERRY 35

3 2

2 1

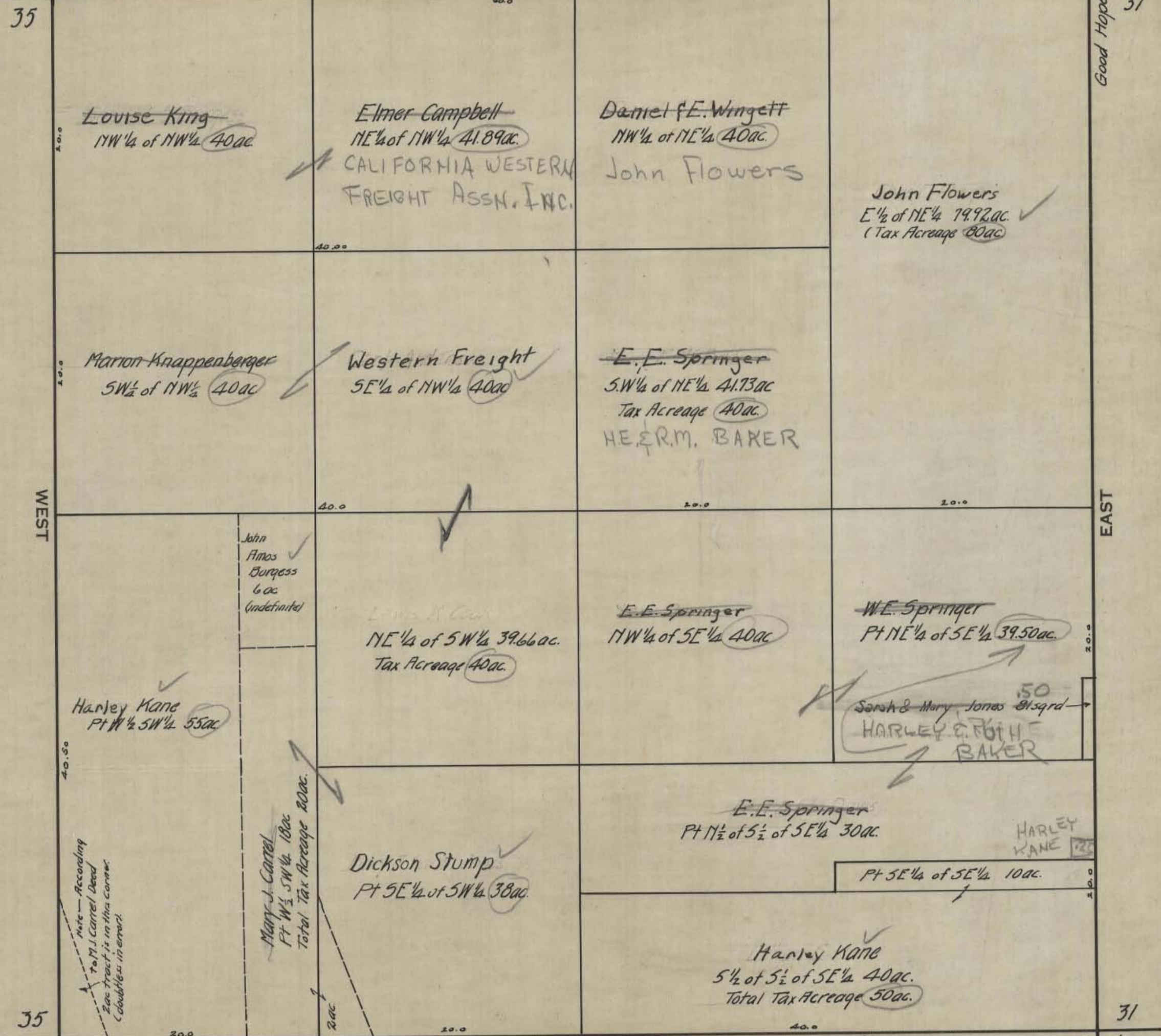
PERRY T 13.

NORTH

SCALE: 500 FEET TO 1 INCH

26 25 A.W. Seabright Apr 29 1939
Madison Twp Fairfield Co.

Twp 30
Good Hope 31



35

Louise King
NW 1/4 of NW 1/4 40 ac

Elmer Campbell
NE 1/4 of NW 1/4 41.89 ac
CALIFORNIA WESTERN
FREIGHT ASSN. INC.

Daniel & E. Wingett
NW 1/4 of NE 1/4 40 ac
John Flowers

John Flowers
E 1/2 of NE 1/4 19.92 ac
(Tax Acreage 20 ac)

Marion Knappenberger
SW 1/2 of NW 1/4 40 ac

Western Freight
SE 1/4 of NW 1/4 40 ac

E. E. Springer
SW 1/4 of NE 1/4 41.73 ac
Tax Acreage 40 ac
HE & R. M. BAKER

John Amos Burgess
6 ac
(indefinite)

E. E. Springer
NW 1/4 of SE 1/4 40 ac
Tax Acreage 40 ac

E. E. Springer
NW 1/4 of SE 1/4 40 ac

W. E. Springer
PT NE 1/4 of SE 1/4 39.50 ac

Harney Kane
PT W 1/2 SW 1/4 55 ac

Sarah & Mary Jones 81 sqrd
HARLEY E. FOSTER
BAKER

Mary J. Carrel
PT W 1/2 SW 1/4 18 ac
Total Tax Acreage 20 ac

Dickson Stump
PT SE 1/4 of SW 1/4 38 ac

E. E. Springer
PT N 1/2 of S 1/2 of SE 1/4 30 ac

PT SE 1/4 of SE 1/4 10 ac

Harney Kane
S 1/2 of S 1/2 of SE 1/4 40 ac
Total Tax Acreage 50 ac

35

31

2

1

SOUTH

PERRY 36 T 13

1

6

Laurel Twp

HOCKING COUNTY STATE OHIO

SEC. 36 TWP. 12 RANGE 19

PERRY TWP.

